

FIRST SEARCH FREQUENTLY OCCURRING NAMES BELOW

IF NAME IS NOT FOUND BELOW: Refer to Mixed Group column to right for page reference.

Because of their frequent entry, all common and other active surnames or family names and the page on which they are separately grouped should be entered in proper ruled block below, according to large alphabet divisions.

COTTCO UNIVERSAL INDEX No. 1-4 © 1961

MADE BY THE COTT INDEX COMPANY, COLUMBUS, OHIO

KEY TABLE FOR MIXED NAMES

TO WHICH REFER IF NAME IS NOT FOUND IN RULED SPACES TO LEFT

Column 4	PAGE	Column 3	PAGE	Column 2	PAGE	Enter Names First in Column 1	PAGE	Alphabet Div.	First Letters of Surname	Page
		ASSOCIATES Financial Services, INC	77	AAA Construction Co	77			<b>A</b>	Aa-Ab-Ac-Ad-Ae-Af	1
				Allison	3				Ag-Ah-Ai-Aj-Ak	2
				AL... other	4				Allison	3
									AL... other	4
									Am-An-Ao-Ap-Aq	5
									Ar-As	7
									At-Au-Av-Aw to Az	9
				Bank of MILAN	79					
				Blue Ridge Emc	76			<b>Ba</b>	Baa-Bab-Bac to Bai	10
				Bell Petroleum	76				Baj-Bak-Bal-Bam	11
				Bank of Hiawasse	78				Ban-Bao-Bap to Bar	12
				Bank of TOCCOA	79			<b>Be</b>	Bas-Bat-Bau to Baz	13
				" Clayton	79				Bea to Bec to Bee	15
				" Covington	79				Bef to Beh to Bel	16
				Bald Mountain	79			<b>Bi</b>	Bem-Ben to Ber to Bez	17
									Bia to Big to Bil	18
									Bim-Bin to Bir to Biz	19
				Brasstown Bap. Ch.	76					
				Bank of Cumming	76			<b>Bl</b>	Bl	21
				Berkstresser Realty	76				Boa-Bob to Boe to Bol	23
				Berquin Real Est. Inv. Co.	76			<b>Bo</b>	Bom-Bon-Boo to Bor	25
									Bos to Bow to Boy-Boz	27
									Bra	29
								<b>Br</b>	Bre-Bri	31
									Bro	33
									Bru	35
									Bry	36
									Bu	37
								<b>Bu</b>	By	39
								<b>By</b>	Names beginning B not above classified	39
				Chatuge Hqts Subd.	84	Chatuge Land Co	84			
				Carnation Co.	83	Chestatee	81	<b>Ca</b>	Caa to Cal-Cam	40
						Cherokee Federal Savings & Loan	83		Can-Cao-Cap-Caq-Car	41
						Chase Manhattan	83		Cas-Cat-Cau to Caz	43
						Cindy's, Inc	80	<b>Ce-Ch</b>		
								<b>Ci</b>	Ce-Ch-Ci	45
				Chrisamand Corp.	81	C & S Natl. Bank	81	<b>Cl</b>	Cl	47
				Chatuge Poultry Co	81	Crystal Farms, Inc	81			
						COS Corp	82	<b>Co</b>	Coa-Cob-Coc to Col	49
						Cont. Tel/South	82		Com-Con-Coo	51
						Capital City	82		Cop-Coq-Cor-Cos	53
						Comm. Credit Plan	82	<b>Cr</b>	Cot-Cou to Cox to Coz	54
						Cornelia Bank	82		Cra to Cre-Cri	55
									Cro to Cru	57
									Cry	57
								<b>Cu-Cy</b>	Cu-Cy	59
									Names beginning C not above classified	59
						Crooked Creek Bap. Ch.	81	<b>Da</b>	Daa to Dan to Daq	61
									Dar to Dau-Dav to Daz	63
								<b>De</b>	Dea to Dec to Del-Dem	64
									Den to Dev to Dez	65
								<b>Di</b>	Dia to Dic to Dil-Dim	66
									Din to Dix to Diz	67
								<b>Do</b>	Doa to Dol-Dom-Don	69
									Doo to Dor-Dos-Dot	71
									Dou to Dow to Doy-Doz	72
								<b>Dr</b>	Dr	73
								<b>Du</b>	Du-Dv-Dw	74
								<b>Dw</b>	Dx-Dy-Dz	75
								<b>Dy</b>	Names beginning D not above classified	75

MICROFILMED  
TO PAGE 650  
JUN 17 1982  
BY THE GA. DEPT.  
ARCHIVES & HISTORY

FREQUENTLY OCCURRING CORPORATIONS, FIRMS, ETC.

IF NAME IS NOT FOUND BELOW: Refer to Mixed Group column to right for page reference.

Active corporations and firms, indexed by first letter or first two letters of first principal word, (ignore the prefix The), Churches, Lodges, Cemeteries, etc. indexed under their general heads, are entered on correct sub-index sheet and separately grouped on page designated.

COTTCO UNIVERSAL INDEX No. 1-4 © 1961

MADE BY THE COTT INDEX COMPANY, COLUMBUS, OHIO

MIXED GROUP PAGES OF CORPORATION AND FIRM NAMES TO WHICH REFER IF NAME IS NOT FOUND IN RULED SPACES TO LEFT

Column 2	PAGE	Enter Names First in Column 1	PAGE	CLASSIFIED BY FIRST LETTER OR FIRST TWO LETTERS OF FIRST PRINCIPAL WORD	
		AAA Construction Co	77	<b>A</b> Page 77	
Aetna Finance Co.	77	Associates Financial Services, Inc	77		
Brannon Rentals	76	Big T Supply Co, Inc	76		
		Berquin Real Estate Inv. Co	76		
		Buford, City of	76		
		Berkstresser Realty, Inc	76		
		Bell Petroleum, Inc	76		
		Blue Ridge E.M.C.	76.		
City of Hiawassee plot 4 E-K		Bank of Hiawassee	78		<b>B</b> Page 79
		" " Toccoa	79		
		" " Clayton	79		
		" " Barrow	79		
		(The) Bald Mountain Pk. Property Owners Assoc.	79		
		Bank of Covington / MILAN	79		
		Chatuge Land Co / Chatuge Heights	84		
		Chestatee Properties Ltd	81		
		Capital City 1st NAT'L Bank Tallahassee	82	<b>C</b> Page 81	
		Cindy's, Inc.	80		
Citizens & Southern Bank of Gwinnett	81	Citizens & Southern National Bank	81		
		COS Corp.	82		
		Continental Telephone / of the South	82		
Charles Pharmacy, Inc.	81	Chase Manhattan Bank / NATIONAL Association	83		
		Cherokee Federal Savings & Loan	83		
		C & B Sec Sta	81		
Chatuge County Co.	81	Commercial Credit Plan, Inc	82		<b>D</b> Page 84
Catholic Archdiocese of Atlanta	83	Ducktown Banking Co.	85		
		Cornelia Bank	82		
Douglas County Bank	85	Crystal Farm, Inc Crystal Farm Mills, Inc	81		
		Crooked Creek Baptist Church	81		
		Carnation Company	83		
		Denton's Grocery	85		
		Dyer's Trout Farm, Inc	85		

COTTCO UNIVERSAL—THE ADAPTABLE INDEX—INSTRUCTIONS

1. Cott UNIVERSAL Indexes are comprehensive; they are safe, because blocks of ample capacity which give page reference to both "Set Out" groups and "Mixed Name" groups are designated by large bold first letter or first two letter alphabet divisions arranged in a vertical column, always on the front of one or the other of two subindex or key sheets, one as a page reference to individuals or surname, the other to Corporations, Firms, and special groups. These sheets follow surname initialed tabbed sheets.

2. There is a variation of "Frequently Occurring" names in different localities. To set up Cott UNIVERSAL Indexes so they will be best adapted to your own use, predetermine and set out at least 20, preferably 50 or 60 of your most frequently occurring names in each volume. You have a knowledge of many such names, but to take full advantage of this feature consult your present indexes.

3. Preferably typewrite your frequently occurring names, both individuals and Corporations & Firms in the correct ruled block of the proper subindex or key sheet as designated by tab sheet. Assign the first one to page as shown at bottom of Surname or Individual Name subindex sheet. Each set out group is given one sheet; two pages. Establish other set out groups in like manner on succeeding pages. Frequently occurring names may be arranged in blocks either alphabetically or in order as to their frequency. The large blocks generally permit writing names on every other line. When same name is differently spelled write the different spellings in correct block and refer to same page number.

4. Special groups should be made of (1) Schools, School Trustees, Colleges, Board of Education; (2) Churches, Church Boards; (3) Cemeteries; (4) Lodges, and other classifications. When so indexed make cross references in the proper block on correct Corporation & Firm subindex sheets. For example, write Schools, School Trustees, on S subindex sheet and assign to page in S unit; and in proper block on B sheet write Board of Education — see Schools. On C subindex sheet write College — see Schools.

5. "Key Tables" in the large blocks designated by first letter or first two letters give mixed group page numbers. Enter them line after line, starting them on the right hand page number indicated. The group is continued on back of sheet. When both sides of a numbered sheet are filled, insert an unnumbered or extra sheet immediately following and number it (preferably in red) the same number on both sides of the sheet as appears on the left hand page at the point inserted. Any number of sheets can be added for continuation of a group, and in addition to the number that you put on both sides of the extra sheet inserted, we suggest the lettering of each added sheet A, B, C, D.

6. Cott UNIVERSAL is the only modern Index that will cause many names differently spelled and of like pronunciation such as Schaffer-Shafer-Shaefer; Lowery-Lowrey-Lowrie; Pierson-Pearson; Read-Reed-Reid; Dietrick-Dietrich, etc., to be found on the same "Mixed Group" page. We do not claim the key tables will bring together in the "same" mixed group all names of like pronunciation and differently spelled, but tables being so planned as to automatically do so on many of the more common names coming under this class, is a convenience to searchers.

7. When any name or names included in a "Mixed Name" group develop a large number of entries, create a "set out" name and thus control the length of "Mixed Name" groups. The Mixed Names remaining should be written on a new sheet and properly paged.

8. Cott UNIVERSAL Indexes permit expansion until each volume contains but one unit, designated by a tabbed sheet. When "supplies to expand" are required, it is only necessary to tell us which volume or volumes must be expanded or split. Our complete files will enable us to furnish correct supplies.

9. Municipalities or quasi municipality Names are located by the distinctive Municipality Name (City of Columbus — Columbus, City of; Township of Franklin — Franklin, Township of) Firm Names beginning with Name of Individual are located according to the SURNAME of the Individual (C. A. Smith, Inc. — Smith, C. A., Inc.; Lex Mayers Chevrolet, Inc. — Mayers, Lex, Chevrolet, Inc.)

**A**  
to  
**D**  
Corporations,  
Firms  
and  
Special

# GRANTEE Filing Docket and Index to Real Estate Deeds and Mortgages — Towns County, Ga.

REG. U. S. PAT. OFFICE *Chas. McColl* County Indexes Since 1888 An Identifying Trade Mark

Open at Proper Tab according to First Letter or Letters of Name and refer to Buff Sub-Index sheet for page reference.

COTCO UNIVERSAL INDEX NO. 1-4 © 1961 MADE BY THE COTT INDEX COMPANY, COLUMBUS, OHIO SOLD BY THE CLYDE CASTLEBERRY CO., COVINGTON, GA.

GRANTEES		GRANTORS	KIND OF INSTRUMENT	BRIEF DESCRIPTION NOT WARRANTED	DATE OF FILING			RECORD	
SURNAME	GIVEN NAMES				Month	Day	Year	Book	Page
Adams,	David C. + Lydia Gayle	Garland Thomas	WD	D19 LL 50 5.693 A+	8	18	78	62	666-667
Adams,	R. Clark	Hubert H. Pettit and R. Clark Adams Ind. + Adm of Bonnie L. Adams Est	Agreement	D19 LL 23 1.4 A+ Establish Water System	12	11	78	63	658-659
Acree	John W.	Robert D. Kendall	WD	D18 LL 112 0.15 A+ in Hiawassee	12	18	78	63	706
Acree	John W et al	Pauline Franks + Jewel Lloyd Franks	Lease	D18 LL 112 N. 3 town lot 32 Hiawassee 2 yr.	1	2	79	64	6-9
Acree	John W.	Bill + Hazel Mull	WD	D18 LL 112 0.92 A+ PR 4/100	1	18	79	64	147
Acree	Cheryl Marie	Jimmy C. Taylor	W.D.	D. 18, 22, 36 + 61 Lot 48 Hi Lake Est PR 1/186	3	20	79	64	389
Acree	John W. et al	Terry Taylor	S.D.	0.18, 22, 111, 129 A+ PR 5-296	5	8	79	64	544
Abernathy	Adah	Arthur Abernathy	WD	D19 LL 22 1A+ his 1/2 und. int.	6	5	79	64	734
"	"	"	WD	D19 LL 22 15A+ his 1/2 und. int.	6	5	79	64	735
Adkisson,	Ken E. + Donna J.	J. J. Waldroup	WD	D18 LL 156 48.2 A+ PR 5/84	7	5	79	65	92
Abe	Carl W. + Hilda V	Henry + Louise Kipp	W.D.	D. 18, 22, 35. 0.50 A+ PR 6/48	5	8	80	67	123
Abel	G. Douglas + Judy B.	Raymond Jack + Betty Bryson Fisher	WD	D18 LL 36 0.57 A+ PR 5/211	5	20	80	67	160
Allen,	Herbert P. + Pearl	Fred J. + Dorothy F. Hull	WD	D18 LL 120, 121, 147, 148 1/4 A+	8	11	80	67	574
Aberman,	Julian R. + Carolyn J.	Bald Mt. Park, Ltd	WD	D18 LL 259 lots 104, 105 B-A 3-2 Bld Mt Pk PR 2/120	10	29	80	68	174
"	"	Cindy's, Inc.	QCD	As Above	10	29	80	68	175
"	"	First Bank of Habersham	QCD	As Above	10	29	80	68	176
"	"	John E. + Henry H. Oliver, Kay O. Majure, Carol O. Lucas	QCD	As Above	10	29	80	68	182
Abert	John A. Mary Virginia	Richard C. + Betty B. McCarrick	SD	D17 LL 29 1.31 A+ PR 6/213	1	26	81	68	576
Acree,	John W.	Everett + Joan Arrowood	WD	D18 LL 184, 197 3.33 A+ PR 6/234	5	14	81	69	303
Adams,	Charles H.	Carl B. Kimsey	WD	D17 LL 126 0.61 A+	7	9	81	69	551
Acree,	John William Jr	Gladys C. McIntyre	WD	D18 LL 109, 120, 121 1.76 A+ PR 7/22	11	2	81	70	434
Aderson,	John L. + Mary A.	T. J. + Arden S. Skrabanek	WD	D18 LL 259 lots 81, 82 A-1 Bld Mt Pk PR 1/265	11	16	81	70	521
Abercrombie,	Betty	Susie Mullinax	WD	D18 LL 150 0.1 A+ w/Life Est. Reserved	11	18	81	70	536
Acree	John William Jr.	Terry G. Taylor	SD	D18 LL 109, 120, 121 LL 18 1.76 A+ PR 7/22	4	29	82	71	245
Acree	John W.	Tommy D. + Brenda G. Muckendall	SD	D18 LL 36 2.25 A+ PR 7/79	5	10	82	71	283
Acree	John W.	Samuel G. + Nancy C. Hammond	SD	D18 LL 184 + 197 3.33 A+ PR 6/234	5	25	82	71	342
Abercrombie	Betty	Charles T. + Mary S. Walker	WD	D18 LL 117 21 Collins Subdv. PR 1/39	7	6	82	71	556
Acree,	Cheryl M.	Orla Dawn Ramsey	WD	D17 LL 54 w/Esmt, Rest. + Cond.	7	15	82	71	619
"	John W. Jr.	John W. Acree Lanier W. Nicholson	WD	D18 LL 118 0.6 A+	11	11	82	72	450
Adams	Louise. Estate	Mike Oliphant	SD	D17 LL 134 1.40 A+ PR 8/18	3	11	83	73	373
Adams	Charles R. + Betty J.	John W. + Patricia H. Kay	WD	D17 LL 135 4 A+ PR 7/229	5	31	83	73	800
Abercrombie	Betty	Charles T. + Mary S. Walker	affidavit	Re: DB 71/556 D18 LL 117 PR 1/39	6	21	83	74	105
Clymer Nancy J.		Ernest N. + Ruth P	WD	D18 LL 113 Lot 17A PB 6 pg 197	11	17	80	68	388



# GRANTEE Filing Docket and Index to Real Estate Deeds and Mortgages — Towns County, Ga.

REG. U. S. PAT. OFFICE *Chas. McCort* County Indexes Since 1888  
An Identifying Trade Mark

Open at Proper Tab according to First Letter or Letters of  
Name and refer to Buff Sub-Index sheet for page reference.

COTTCO UNIVERSAL INDEX NO. 1-4 © 1961  
MADE BY THE COTT INDEX COMPANY, COLUMBUS, OHIO  
SOLD BY THE CLYDE CASTLEBERRY CO., COVINGTON, GA.

GRANTEES		GRANTORS	KIND OF INSTRUMENT	BRIEF DESCRIPTION NOT WARRANTED	DATE OF FILING			RECORD	
SURNAME	GIVEN NAMES				Month	Day	Year	Book	Page
AKINS,	JANE	Miss Dolfe E. Corvette	WD	D17 LL 136 L153 Brasstown Creek PR 3/105	7	6	79	65	109
AKINS	Gertrude + Jimmy	Carroll Shook	W.D.	D-17, Lk. 129 20 at-	9	21	79	65	675
AKINS,	Cecil W + Margie E.	Raymond J. + Dorothy W. Byrne	SD	D17 LL 60 Lts 21, 23 Hardy-Ramey Mt PR 6/67	6	6	80	67	240
AGNEW,	NANCY J.	Ernest N. + Ruth P. Dowdy	WD	D18 LL 73 L17-A PR 6/197 Dowdy Sub division Re: DB 68 P 288	11	17	80	68	288
"	"	"	Restriction		11	19	80	68	296



# GRANTEE Filing Docket and Index to Real Estate Deeds and Mortgages — Towns County, Ga.

REG. U. S. PAT. OFFICE *Chas. McClellan* County Indexes Since 1888 An Identifying Trade Mark

Open at Proper Tab according to First Letter or Letters of Name and refer to Buff Sub-Index sheet for page reference.

COTCO UNIVERSAL INDEX NO. 1-4 © 1961  
MADE BY THE COTT INDEX COMPANY, COLUMBUS, OHIO  
SOLD BY THE CLYDE CASTLEBERRY CO., COVINGTON, GA.

GRANTEES		GRANTORS	KIND OF INSTRUMENT	BRIEF DESCRIPTION NOT WARRANTED	DATE OF FILING			RECORD	
SURNAME	GIVEN NAMES				Month	Day	Year	Book	Page
Allison	Ralph, Loy, Aude et al	W.A. Allison	WD	D17 LL 24 53.81 A+-	7	31	78	62	582
"	Aude, Loy, et al	Orene Allison	WD	D17 LL 24 Perpetual easement	9	15	78	63	141
"	Ralph	Loy & Aude Allison	WD	D17 LL 24 11.36 A+-	9	15	78	63	143
"	Aude	Christine A. Robertson, Kathleen A. Nelson Ralph + Loy Allison, Kathleen A. Nelson, Christine A. Robertson	WD	D17 LL 24 11.36 A+-	9	15	78	63	144
"	Loy	Ralph & Aude Allison, Christine A. Robertson, Kathleen A. Nelson	WD	D17 LL 24 11.36 A+-	9	15	78	63	146
"	Allison, orene, Aude, Loy et al	J.B. + Lattie Bell Nichols	W.D.	D17 LL 24 18' wide easement	10	3	78	63	281
"	Edgar	Ralph Allison	WD	D17 LL 24 fraction Acre Tr. B PR 6 pg 10	11	20	78	63	559
"	Myrtle	Ralph Allison	q.c.d.	D. 17 LL 24 11.36 A+- PR 6/10	2	26	79	64	263
"	Gordon Glenn Jr + Anne Livingston	Thomas L. Barrett	WD	D18 LL 115 5.86 A+- PR 5/283	3	9	79	64	329
"	Aude + Loy et al	Myrtle Allison	WD	D17 LL 24 PR 6/10	3	30	79	64	419
"	Orene	W.A. Allison	W.D.	D17 LL 24 5 A+- conveying Life Estate	6	22	79	65	27
"	Loy + Birdell	Loy Allison	WD	D17 LL 24, 49 8 A±	1	9	80	66	511
"	" "	" "	WD	D17 LL 24 11.36 A±	1	9	80	66	512
"	Birdell	" "	WD	D17 LL 24 Tr. 1 11.36 A+- 424.49 Tr. 2 8 A+-	1	30	80	66	587
"	John William + Joyce	of Columbia The Federal Land Bank Allison	partial Release of Lien	D. 17 LL 25 1.50 A+- PR 6/174	9	8	80	67	738
"	Edgar + Sally	John William + Joyce	W.D.	D. 17 LL 25 1.50 A+- PR 6/174	9	8	80	67	739
"	John	Lurline Cameron (Mrs L.R.)	W.D.	D. 17 LL 25 26, 27, 45, 46 47 + 48 Lots 58 + 59 PR 1/153	9	19	80	67	821
"	John William + Joyce	Federal Land Bank of Columbia	partial Release of Lien	cc. 00 56 pgs. 125 + 127	4	22	81	69	225
"	Buddy E + Betty	Rachel Davenport	WD	D18 LL 295 1.9 A+- PR 5/319	7	10	81	69	560
"	Edgar	Cecil Dye	WD	D17 LL 25 lots 38, 39, 40, 41 Crooked Crk. A. PR 1/153	9	18	81	70	180
"	Edgar	Ruth Paeker	S.D.	D. 17 LL 25 Lots 38, 39 40 + 41 Crooked Crk. A. PR 1/153	10	20	81	70	339
"	+ Anne Gordon Glen J. Livingston	Gordon Glen Jr + Ann Livingston Allison	WD	D18 LL 115 5.86 A+- PR 5/283	2	15	82	71	18
Allen, Ross		Don L. Fox	WD	D17 LL 24, 1st Book 7, page 12	6	5	82	71	386





# GRANTEE Filing Docket and Index to Real Estate Deeds and Mortgages — Towns County, Ga.

REG. U. S. PAT. OFFICE *Chas. McCarty* County Indexes Since 1888 An Identifying Trade Mark


Open at Proper Tab according to First Letter or Letters of Name and refer to Buff Sub-Index sheet for page reference.

COTCO UNIVERSAL INDEX NO. 1-4 © 1961  
MADE BY THE COTT INDEX COMPANY, COLUMBUS, OHIO  
SOLD BY THE CLYDE CASTLEBERRY CO., COVINGTON, GA.

GRANTEES		GRANTORS	KIND OF INSTRUMENT	BRIEF DESCRIPTION NOT WARRANTED	DATE OF FILING			RECORD	
SURNAME	GIVEN NAMES				Month	Day	Year	Book	Page
Allen	Tommy C.	Imperial Bald Mountain Park	WD	D18 LL259 lots 20,21,22 BIA 52 Bld Mtn Park	9	25	78	63	200
Alston	Thomas F.	Robert A. Fisher (Trustee)	W.D.	D. 17, 22, 25, 26, 27, 45, 46 + 47-Lot 34 Crooked Creek Ac.	11	6	78	63	497
Alston	Thomas + Louise	" " " "	W.D.	D. 17, 22, 25, 26, 27, 45, 46 + 47-Lot 36 - Crooked Creek Ac.	11	6	78	63	498
Albury	R.C. + Carolyn	Edward Wilson Tanner Estate by Virginia Cunningham, Adm	Adm's Deed	D17 LL 67, 68, 70 80.35 A+ - PR 5/49	5	18	79	64	636-637
Allen	W.J. + Mardell B.	J.T. Waldroup	W.D.	D. 18, 22, 11, 0.13 at - PR 5/80	5	22	79	64	662
Albury	Carolyn C + Richard Sr	James J + Diana M. Dobbins	SD	D17 LL 4, 68 11.2 A+ PR 3/258	6	13	79	64	786
Allen	Johnny	Joseph Dyer	WD	D18 LL 181, 202 25.10 A+ - PR 6/66	8	9	79	65	290
Allen	Ronald W.	Marci Moss	WD	D18 LL 267, 268 39.53 A+ Tr.D PR 6/79	10	22	79	66	16
Almon	James William + Joyce	Ralph Dangar	W.D.	D17 LL 97 + 120 Lot 91 PR 2/196	11	13	79	66	152
Allen	Johnny	Joseph E. Dyer Sr	WD	D18 LL 179, 202 42 A+ PR 6/116	2	26	80	66	662
Allen	Johnny	" " " "	WD	D18 LL 180, 201 2.05 A+ PR 6/117	2	26	80	66	665
Allen	Johnny	" " " "	WD	D18 LL 179, 202 58.24 A+ PR 6/117	2	26	80	66	667-668
Allen	Johnny	Jeffrey L. Dyer	WD	D18 LL 180, 201 16.32 A+ PR 6/118	2	26	80	66	671
Allen	William J. + Betty P.	Roy N. + Polly J. Miller John E. + Henry H. Sr. Oliver, Kay O.	SD	D. 17, 22, 52 2.9 + 3.3 at - PR 2/4	4	18	80	67	43
Allbritton	Bobby A. + Geraldine et al	MAJURE + CAROL D. LUCAS	QCD	D18 LL 259 L15 C-1 Bld. Mt. Pk PR 1/265	7	22	80	67	459
"	" " et al	Bald Mountain Park, Ltd	WD	D18 LL 259 L15 C-1 Bld. Mt. Pk PR 1/265	7	22	80	67	460
"	" " et al	Cindy's, Inc.	QCD	D18 LL 259 L15 C-1 Bld Mt Pk PR 1/265	7	22	80	67	461
Allen	Shelby Jean Byers et al	Stoy Byers	SD	D18 LL 119, 120, 147, 148	7	25	80	67	487
Alperin	Irving + Mimi Richard Sr.	James B. Russell	WD	D19, 22, 19, Lots 8, Heathers Cove PR 5/298	10	9	80	68	57
Albury	Carolyn C. et al	Jean A. Bonnette	SD	D17 LL 41, 61, 224, Simons rd, 2.3 at - PR 3/109	10	10	80	68	62
Allen,	Thoyce + Ottus	John L + Laura J. Dykes	WD	D18 LL 109, 120, 121 0.55 PR 6/80	10	21	80	68	128
Albury	Carolyn	Taft D. Ledford	SD	D17 LL 7	11	3	80	68	213
Allen,	Donald M. + JoAnne L.	Mona E. Brooks	WD	D17 LL 26, 47 6.36 A+ PR 6/198	11	19	80	68	294
Allen,	William Clay	Blon Allen Hogsed	WD	D18 LL 111 1.86 A+ Tr 2	4	3	81	69	141
Allen,	Frank + Pearl	Darrell Barrett	SD	D18 LL 117 L15 Burch-Martin Subd. PR 1/332	6	29	81	69	509
Allen,	Frank + Pearl	Eugene + Vivian Hill	Corr WD	D18 LL 117 L15 Burch-Martin	6	30	81	69	512-513
Alperin,	Mimi	Joe E. + Sue C. Moody	SD	D18 LL 3 lots 4, 42 Hidden Valley PR 2/285 Rev. PR 5/155	9	28	81	70	226
Albury	Richard Sr + Carolyn C.	Bryant Ivey	SD	D19 22, 41 + 63 L116, 171 2.2 at - PR 3/258 Truett Subd.	3	18	82	71	113-114
Allen	John R.	Margaret K. Bryson	WD	D18 LL 112 1.03 A+ PR 5/285	4	23	82	71	212
Alperin	Irving + Mimi	Charles Cory, Hal Herrin	WD	D18 LL 38 Also D17, LL 119 lots 14-19 PR 6/238 2A	5	3	82	71	250
Allen	Ross	Don L. Fox	WD	D18 LL 74 PR 7/92	6	8	82	71	386
Allen	Thoyce D + Ottus B.	Louise Wagoner	WD	D18 LL 109, 120, 121 PR 6/80	7	14	82	71	601
Alperin	Irving + Mimi	Glenda Parker, Hal Herrin	QCD	D17 LL 119, D18 LL 38 L19 Heathers Cove PR 6/238	8	31	82	72	67
Alperin	" "	Charles F. Cory	QCD	D17 LL 119, LL 38 D18 L19 Heathers Cove PR 6/238	8	31	82	72	66
"	" "	Bank of Hiawassee Hal Herrin, Chas. Cory	QCD	D17 LL 119, D18 LL 38 L19 Heathers Cove PR 6/238	9	7	82	72	103
"	" "	Glenda Parker	QCD	D17 LL 119 D18 LL 38 L18 Heathers Cove PR 6/238	9	7	82	72	104
"	" "	Bank of Hiawassee	QCD	D17 LL 119 D18 LL 38 L18 Heathers Cove PR 6/238	9	7	82	72	104

# GRANTEE Filing Docket and Index to Real Estate Deeds and Mortgages — Towns County, Ga.

REG. U. S. PAT. OFFICE *Chas. McColl* County Indexes Since 1888 An Identifying Trade Mark

 Open at Proper Tab according to First Letter or Letters of Name and refer to Buff Sub-Index sheet for page reference.

COTT CO UNIVERSAL INDEX NO. 1-4 © 1961  
MADE BY THE COTT INDEX COMPANY, COLUMBUS, OHIO  
SOLD BY THE CLYDE CASTLEBERRY CO., COVINGTON, GA.

GRANTEES		GRANORS	KIND OF INSTRUMENT	BRIEF DESCRIPTION NOT WARRANTED	DATE OF FILING			RECORD	
SURNAME	GIVEN NAMES				Month	Day	Year	Book	Page
Allen	Thoice + Ottus	JAMES W. + LASSIE W. SLUDER	WD	D17 LL 5+6 2.1A+ PR 5/151	11	1	82	72	418
Alexandee	Edna	MARVIN ALEXANDER deceased	Exec. Decd. w/Death Cert.	D18 LL 285 2.7A+- CORR. D18 LL 191 0.50A+- PR 7/157	12	27	82	72	814- 815
Allen	Bill C. + Trudy R.	M. C. BURRELL	WD	D18 LL 4 PR 1/107 p. 178 Re: D.B.Y.-1	1	17	83	73	57
Alligood	James G + Lee	Irene m <sup>e</sup> Pherron	WD	Re-recorded to show Surriorship please	5	16	83	73	698

# GRANTEE Filing Docket and Index to Real Estate Deeds and Mortgages — Towns County, Ga.

REG. U. S. PAT. OFFICE *Chas. McClellan* County Indexes Since 1888 An Identifying Trade Mark

Open at Proper Tab according to First Letter or Letters of Name and refer to Buff Sub-Index sheet for page reference.

COTT CO. UNIVERSAL INDEX NO. 1-4 © 1961  
MADE BY THE COTT INDEX COMPANY, COLUMBUS, OHIO  
SOLD BY THE CLYDE CASTLEBERRY CO., COVINGTON, GA.

GRANTEES		GRANTORS	KIND OF INSTRUMENT	BRIEF DESCRIPTION NOT WARRANTED	DATE OF FILING			RECORD	
SURNAME	GIVEN NAMES				Month	Day	Year	Book	Page
Anderson	Joe + Totsy	Alfred Eller	W.D.	D.18, LL 97	9	21	78	63	179
Anderson	Durell W. + Ina M.	Imperial Bald Mt. Park	WD	D18 LL 258 lots 35, 36 B.C. Sec. 1 B.M.P.	10	16	78	63	380
Anderson	Druell W. + Ina M.	National Bank of Georgia	Q.C.D.	D.18, LL 258. Lots 35 + 36 B.C. Sec. 1 Ann B.M.P.	10	25	78	63	444, 445
Anderson	HARLEY	Rex V. Kenneth W. + Fred C. Hogsd	S.D.	D.18, LL 4 + 35 15.21 a +	11	6	78	63	494
Anderson	Joseph R. (Trustee)	Hugh Oliver	W.D.	D.18, LL 258 Lot 112 B.C. Sec. 1, Ann. B.M.P.	11	13	78	63	536
Anderson	Kathleen B.	Inez Bradshaw	W.D.	D.18, LL 59, 1a +	1	3	79	64	38
"	"	"	W.D.	D.18, LL 70 2a +	1	3	79	64	39
Anderson	Joseph R.	William Albert Bernadette Dunn	W.D.	D.18, LL 259 2.4 1a + Lot 1, B.C. Sec. 1 B.M.P.	5	7	79	64	530
Anderson	Joseph R.	Bald Mountain Park, Ltd	WD	D18 LL 258 PR 6/47 Bld. mt. PK	6	8	79	64	765
"	"	Hugh Oliver	QCD	SAME AS ABOVE	6	8	79	64	766-7
"	"	Cindy's, Inc.	QCD	SAME AS ABOVE	6	8	79	64	768
Andrews	T.E. + Irma H.	HARRY E. + MARY L. Jenkins	S.D.	D.18, LL 258, Lot 27 B.B. S-1 A.B. BMP. PR 3/179	7	13	79	65	137
Anderson	M.W. + Eleanor J.	John E. Oliver	WD	D18 LL 259 lot 14 B-1-A Bld. mt. PK. PR 1/119	7	20	79	65	154
Amick	Billy L. et al	W.B. Wood	WD	D18 LL 181 2.91 A + Tr. 2 PR 6/61	8	20	79	65	369
Amick	Billy L.	Mendel L. Boozer	Agreement	D18 LL 181 Tr 2 PR 6/61 Right of lat Refusal etc	10	2	79	65	736-738
Anderson	Joseph R.	Joseph R. Anderson	Affidavit	Reg. DB 63/536	12	20	79	66	337
"	"	Bald Mountain Park Ltd	WD	D18 LL 258 3.719A PR 6/97	1	7	80	66	489
"	"	Cindy's, Inc.	QCD	D18 LL 258 3.719A Bld. mt. PK. PR 6/97	1	7	80	66	495
Anderson	Donald + Kathleen	Lewis Taylor	Q.C.D.	D.18, LL 292 LESS & EXCEPT 3 Tracts	5	15	80	67	150
Anderson (Seizer)	Kenneth ET AL	Edgar Allison	WD	D19 LL 15 L #18 0.37A + PR 5/164	9	12	80	67	771
Andrews	LARRY L. + Carol D.	Bald Mountain Park, Ltd.	W.D.	D.18, LL 259, Lots 102 + 103 B.A. S-2 B.M.P. PR 2/120	9	29	80	68	16
"	"	Cindy's Inc.	Q.C.D.	D.18, LL 259, Lot 102 + 103 B.A. S-2, B.M.P. PR 2/120	9	29	80	68	17
"	"	First Bank of Habersham	Q.C.D.	D.18, LL 259, Lots 102 + 103 B.A. S-2, B.M.P. PR 2/120	9	29	80	68	18
Andrew	Mildred Taylor (Exec. Est. since June 1970)	Edwin J. + Louise A. Binney	SD	D19 LL 42, 67 + 68 43.71a + PR 6/300 5 parcels	12	9	80	68	370
Anderson	Joseph R.	Bank of Hiwassee	Q.C.D.	D.18, LL 259, 0.414 + PR 5/239 Lot #1, B.C., S-1 B.M.P.	3	9	81	69	30
"	Wendy, et al	Dina Stanley Youngblood	WD	D19 LL 63, 0.8A + PR 7/16	10	26	81	70	372
"	Alvin Donald	Kathleen Anderson	QCD	D18 LL 292 2.4A +	11	11	81	70	492
Anglin	Patrick H. + A. Lindy	Kenneth L. Anglin	WD	D18 LL 258 2.57 C-1 B Bld. mt. Park PR 3/179	1	25	82	70	785, 786
Ansley	C.K. + Barbara J.	CARL E. + Jean M. Davis	WD	D18 LL 224, 225 1.0A + PR 7/54	2	1	82	70	811
Anderson, John L.		MARY A. Anderson	WD	D18 LL 259 Lots 81 + 82 B/A S/1 B.M.P. PR 1/265	2	8	82	70	824
Anderson	Clmer <sup>leg</sup> + Sheila J.	Patricia M. McClure	SD	D18 LL 31 16.31 A + PR 5/35	3	29	82	71	128
Anderson	James Lee + Gladys Louise	James Lee Anderson	WD	D18 LL 89, 102 1A +	8	16	82	71	826
Andrews	Richard	Irving + Mimi Alperin	WD	D19 LL 19 D18 LL 38 L18 Heather Cove PR 6/228	9	7	82	72	105
Angell	Elizabeth B.	Jeannie B. Nicholson	WD	D18 LL 35 0.57 A + PR 5/43	9	22	82	72	212
Angelli LLo	Frank A. + Ella E.	Donald M <sup>c</sup> Nabbs	WD	D17 LL 48, 61, 62, 63 L22 Chatuge Hgts. PR 6/268	10	1	82	72	250



# GRANTEE Filing Docket and Index to Real Estate Deeds and Mortgages — Towns County, Ga.

7  
(1)

REG. U. S. PAT. OFFICE *Chas. McCall* County Indexes Since 1888 An Identifying Trade Mark

Open at Proper Tab according to First Letter or Letters of Name and refer to Buff Sub-Index sheet for page reference.

COTCO UNIVERSAL INDEX NO. 1-4 © 1961  
MADE BY THE COTT INDEX COMPANY, COLUMBUS, OHIO  
SOLD BY THE CLYDE CASTLEBERRY CO., COVINGTON, GA.

GRANTEES		GRANTORS	KIND OF INSTRUMENT	BRIEF DESCRIPTION NOT WARRANTED	DATE OF FILING			RECORD	
SURNAME	GIVEN NAMES				Month	Day	Year	Book	Page
Arewood AKA Arrowood	Gene	Son Arewood AKA Arrowood	WD	D 18 LL 126, 127 40 A + -	7	7	78	62	444
Armstrong	Gene Warren + Eleanor M.	Earl Lovell	WD	D 18 LL 3 10+36 Hidden Valley	7	24	78	62	541
Ashe	Kenneth Edward + Norma Bryson	William + Carol Kuykendall France C. Hogsed + Charles W. Berry	WD	D 18 LL 36 Lot 8-A	8	4	78	62	604
Armour	Jerry et al		WD	D 17 LL 50 4.73 A + - LL 103 10A + -	10	17	78	63	394
Arrowood	Elisha	Maggie Shook	WD		3	16	79	64	362
"	"	Ernest Parton	WD	D 18 LL 106 fraction A	3	16	79	64	363
"	"	Gene Arrowood	W.D.	D. 18, LL. 126, 127 2A + -	3	22	79	64	392
Arrowood, CLARA	Berrong Lizzie et al	Claud Berrong	W.C.D.	D. 18, LL. 143, 142, 124 153.3A + - PR 6/40	5	9	79	64	555
Arrowood,	Clara Berrong	CLARA BERRONG Arrowood	Affidavit	Heir of Nannie Foster Berrong	5	9	79	64	556
"	Clara Berrong Lizzie Berrong et al	Linda Domingues - Att In fact Murphy J. Domingues, JR By: William Kenneth Wilson, Richard F. Lyles / George L. Hickman III	Descent S.D/W Release Agmt.	D. 18, LL. 143, 142 + 124 153.3A + - PR 6/40	5	9	79	64	563- 564
Ash,	Roy et al		SD	D 17 LL 52 0.7A + -	5	30	79	64	687
Arrendale	Ray Kenneth Edward + Norma Bryson	Paul L. Arrendale, Jr.	WD	D 18 LL 127 1.2A + -	6	15	79	64	794-5
Ashe		Robert H. + Dorothy M. Thomas	WD	D 18 LL 36 lot 6 0.41 A + - PR 4/125	8	2	79	65	252
Ashfield	Al J. + Rhoda A.	Evelyn Gardner Wentworth Arrendale, Rufus RAY, Paul Lester, William Douglas, Thomas Wayne	W.D.	D. 17, LL. 54 26A + -	12	19	79	66	326- 327
Arrendale	Paul Lester		WD	D 18 LL 122, 124, 144, 145 14A + -	4	1	80	66	817
Arrowood	Earl	Adam L. Foster	W.D.	D. 18, LL 61, 62 7.97A + - PR 6/145	7	9	80	67	408
Armstrong	Bruce C.	Bobby G. Dollar	Assignment	SD DB 63/369	7	24	80	67	476- 477
"	"	" " "	"	SD DB 63/369	7	25	80	67	478- 479
"	"	E.C. Montgomery	"	D 18, LL 208, 450, B-G, S4, A-C Bmp. PR 4/207	10	13	80	68	74- 75
"	"	" " "	"	D 18, LL 255, 267, 68, 69, B-G, S4, A-C, Bmp. PR 4/207	10	13	80	68	76- 77
Arrowood	Earl	Harold L. + Grace Huey	WD	D 18 LL 61, 62 1.53A + -	12	8	80	68	365
Armstrong,	Warren + Eleanor M.	John L. + Judith A. Risk	SD	D 17 LL 41, 68 2.2 A + - L15 true love, M. PR 3/107	1	19	81	68	530
Arrowood,	Michael	Eugene Arrowood	WD	D 18 LL 126, 127 0.85A + -	2	24	81	68	746
Arrowood,	Eugene	Bank of Hiawassee	QCD		2	24	81	68	753
"	Emmitt	Robert M. (R.M.) Chastain	W.D.	D. 19, LL. 22 1.80A + - PR 6/204	3	12	81	69	50
"	Arthur + Buleah	George A. Boyd Sherwin S. Tucker	W.D.	D. 18, LL. 127, 140 + 141 3.80A + - PR 6/228	3	16	81	69	72
"	Everett	Tuen R. Gibson	W.D.	D. 18, LL. 184 + 197 PR 4/234 3.33A + -	4	24	81	69	238
"	"	Bank of Hiawassee	W.C.D.	D. 18, LL. 184 + 197 PR 4/234 3.33A + -	4	24	81	69	239
"	Everett + Joan	Tuen R. Gibson	WD	D 18 LL 184, 197 3.33A + - 6/234 re-recorded to me, wife	4	27	81	69	247
"	Truett L.	Dinah L. Arrowood	WD	D 18 LL 116 Fract. Acre	6	5	81	69	382
"	John Carlos + CLARA heirs of	Glenda Sue Cable	SD	D 18 LL 142 0.93A + - 0.36A + - PR 6/266(2)	8	7	81	69	731
Arrendale,	William Douglas	William E. Carter	Aff. of Descent	Re: Prop. of Wm. Douglas + JOANN Arrendale DB 58/630	8	27	81	70	25
"	"	Ralph Allison	Aff. of Descent	As above	8	27	81	70	26
"	JOANN, Michael D, et al	Michael E + Laura L. Orite	SD	D 18 LL 123 19.65A + - PR 4/146	8	27	81	70	28
Arrowood,	Eugene	Jim Buckner	WD	D 18 LL 123 2A + -	10	6	81	70	272

# GRANTEE Filing Docket and Index to Real Estate Deeds and Mortgages — Towns County, Ga.

REG. U. S. PAT. OFFICE *Chas. McColl* County Indexes Since 1888 An Identifying Trade Mark

Open at Proper Tab according to First Letter or Letters of Name and refer to Buff Sub-Index sheet for page reference.

COTTCO UNIVERSAL INDEX NO. 1-4 © 1961 MADE BY THE COTT INDEX COMPANY, COLUMBUS, OHIO SOLD BY THE CLYDE CASTLEBERRY CO., COVINGTON, GA.

GRANTEES		GRANTORS	KIND OF INSTRUMENT	BRIEF DESCRIPTION NOT WARRANTED	DATE OF FILING			RECORD	
SURNAME	GIVEN NAMES				Month	Day	Year	Book	Page
Arnett	Carl D. + Ruth C.	Mona E. Brooks	W.D.	D. 17, LL. 25. 3at - PR 7/14	10	21	81	70	343
Armstrong,	Bruce C.	Bald mtu Park, Ltd	WD	D18 LL259 L16 B-1-A B m P PR 1/119	11	2	81	70	427
Arrowood	EARL	Noel J. + Nancy R. Hardcastle	SD	D18 LL161, 162 1A+ - PR 7/23 Tr 2 0.8 At - PR 7/24	11	2	81	70	432-433
"	June	Abe S + Salem Shahin Sherwin Tucker + George A Boyd	WD	D17 LL13/14 L2D D. Burdette Sub. 4 PR 1/273	11	9	81	70	483
Arrowood	Arthur + Bukah	George A Boyd	WD	D18 LL126 1.10 At -	12	3	81	70	593
Arrowood	EARL	BARBARA Totten	SD	D18 LL161 162 5.15 At - PR 6/286	12	21	81	70	649
Arrowood	Leon	Bennie J. Yates	WD	D18 LL162, 162, 180 9.45 At - PR 7/46 w/30' adrw	1	4	82	70	694
Armstrong	Bruce	Genest E. + Frances C. Saunders	WD	D18 LL259 Lot 15 B LA Sec. 1 Annex A B m P	4	15	82	71	177
Arrowood	Genest	Carl Arrowood	WD	D18 LL162 1.85 At -	5	24	82	71	323
Arrowood	Myrtle	Leon Arrowood	WD	D18 LL162, 163, 180 9.45 At - PR 7/46	6	25	82	71	519
"	"	" " "	SD	D18 LL162, 163, 180 9.45 At - PR 7/46	6	28	82	71	534
Armstrong	Bruce	Horace L. O'Kelley	WD	D18 LL259 L106A/1 B m P PR 1/265	6	28	82	71	540
Arrowood	Eldon	Emmitt Arrowood	WD	D17 LL 22 1.80 At -	7	12	82	71	590
"	"	EARL Arrowood	WD	D18 LL. 0.82 At - PR 7/110	7	29	82	71	689
Armstrong	Roger	Bruce Armstrong	PA	Complete	9	20	82	72	192-193
Armstrong	Bruce	Fiest Nat. Bk. of Union Co.	QCD	D18 LL258 L67 B/C S/1 A/C B m P PR 4/277	10	8	82	72	302
Armstrong	Bruce C.	Glen E + E. Lorene Tiffany	SD	D18 LL258 L69 B/C S/1 A/C B m P PR 4/277	10	19	82	72	364
"	"	Fiest Nat'l Bank of Union Co.	QCD	D18 LL258 L69 C-1-C B m P PR 4/277	10	20	82	72	367
Arrowood	Edwin + Maris S.	Earl + Maris S. Arrowood	WD	D18 LL161 + 162 3.60 At - PR 7/148	10	28	82	72	390
Armstrong	Bruce	Cindy's Inc	Assignmt	Re: DB 71 p. 817-821 (Cindy's)	12	16	82	72	750
Arrowood	Emmitt	Eldon Arrowood Hebert J + Beulah Ewing	WD	D19 LL 22 1.80 At -	1	11	83	73	27
Armstrong	Bruce	Herman Dillard + Linda Sue Hudgins	SD	D18 LL259 L15 + 16 S/1 A/A B m P PR 2/119	2	21	83	73	293
Armour	Jerry + Kay H.	Bank of Hiawassee	WD	D18 LL292 2.4 At - also D18 LL292 3.1 At - PR 6/89	4	8	83	73	529
Armstrong	Bruce	Jimmy J. + Myrna Tatum	SD	D18 LL258 L68 B/C S/1 A/C B m P PR 4/277	6	13	83	73	869

# GRANTEE Filing Docket and Index to Real Estate Deeds and Mortgages — Towns County, Ga.

REG. U. S. PAT. OFFICE *McColl's* County Indexes Since 1888 An Identifying Trade Mark

Open at Proper Tab according to First Letter or Letters of Name and refer to Buff Sub-Index sheet for page reference.

COTTCO UNIVERSAL INDEX NO. 1-4 © 1961 MADE BY THE COTT INDEX COMPANY, COLUMBUS, OHIO SOLD BY THE CLYDE CASTLEBERRY CO., COVINGTON, GA.

GRANTEES		GRANTORS	KIND OF INSTRUMENT	BRIEF DESCRIPTION NOT WARRANTED	DATE OF FILING			RECORD	
SURNAME	GIVEN NAMES				Month	Day	Year	Book	Page
Avery	John L.	William McLendon	WD	D19 LL 52,61 1.10 A+-	7	13	78	62	480
Atkins	John Boyd + Barbara J.	Alex + Kay J. Cheyne	WD	D17 LL 13 9.9 A+-	8	21	78	62	670
Ayers	Pam	Mrs. Ada Sanders	WD	D18 LL 159 14.25 A+- PR 6/24	12	12	78	63	672
Atwood	E. Warren + Nell L.	Audrey Nichols aka Audrey Foster	W.D.	D. 18, LL 309 1.12 PR 5/297 .132 PR 5/298	5	15	79	64	621
"	" " " "	Audrey Foster aka Audrey Nichols	W.S.	D. 18, LL 309 1.12 PR 5 P. 297 .132 PR 5/298	5	15	79	64	621
Aumiller	Tamara L. by her Guardian Carolyn A. Shearin	Curtis R. Severson Philip + Gary Ledford, Dallas L. Henson	WD	D17 LL 162, 163 D18 LL 153 74.4 A± PR 2/115	8	24	79	65	421
Atkins	John Boyd et al	Beatrice L. Burch, Cindy L. Bowens	W.D.	D. 18, LL 5+34 109.95 A+- PR 4/114	2	11	80	66	620
"	" " "	Dlan A. Ledford	W.D.	1/5 und int. D. 18, LL 5+34 109.95 A+- PR 6/114	2	11	80	66	622
"	" " "	Boyle C. Ledford	W.D.	1/5 und int. D. 18, LL 5+34 109.95 A+- PR 4/114	2	11	80	66	623
"	John Boyd + Barbara J.	John Boyd Atkins et al	W.D.	D. 18, LL 5+34 109.95 A+- PR 4/114	3	13	80	66	748
"	" " "	George K. Reedy, SR	W.D.	D. 18, LL 5+34, 109.95 A+- PR 4/114	3	13	80	66	748
Ayer	Joan Anne	William H. Ayers (Ayer)	W.D.	D. 18, LL 117, 118+149 PR 2/170	9	18	80	67	797
Auten	Julia C. John Boyd Sr.; Barbara J.	Frances A. + W.F. Michael	SD	D. 17, LL 45+46 3 A+-	9	30	80	68	27
Atkins	John Boyd Jr.; Brenda K.	Ted H. + Juanita G. Seabolt John Boyd, Jr.	WD	D17 LL 151, 152, 153, 173 97.74 A+- PR 6/188	11	3	80	68	206
Atkins	John Boyd, SR	+ Brenda Kay Atkins	W.D.	D17, LL 151, 152, 153, 173 97.74	12	3	80	68	356-357
Auten	Frances T.	James E. Brown	WD	D18 LL 169 2A PR 6/213	1	15	81	68	526
"	" " "	" " "	W.D.	D. 18, LL 139+169 1.98 A+- PR 4/250	5	26	81	69	352
Atwood	E. Warren + Nell L.	Elbert Nichols	WD	D18 LL 309 0.033 A± PR 6/233	7	24	81	69	637
Aubke	James M. + Nancy B. Brenda John Boyd Jr	James W. Hendry	WD	D17 LL 17, Lot 41 Cedar Cliff. (.93 A±) Plat: B-1/130	9	29	81	70	235
Atkins	John Boyd SR Barbara	Wendell R. + Imogen M. Clift	SD	D17 LL 152 3/173 6A+- PR 7/50	1	27	82	70	796
"	" " "	Ted H. + Juanita G. Seabolt + Geree Seabolt Pittman	QCD	ⓐ D17 LL 152, 173 4 ON PR 7/50 ⓑ D17 D17, LL 152+173 2.0A PR 7/50 ⓐ D17 LL 152, 173 3.54A PR 7/52 ⓑ D17 LL 152, 173 5.81 A+- PR 7/53 ⓐ D17 LL 152+173 Road Easement	3	8	82	71	81-82

Austin	Leslie + Paula T.	Donald G. McNabb	WD	D18 LL 147 1.63/62 PR 7/130 Konuhetah Ullage	9	21	82	72	203
Aumiller	Tamara L.	Harry C. Jr. + Jeanne C. Zimmerman	SD	D17 LL 162+163 7.0 A+- PR 7/163	12	13	82	72	699
Ayer	William H.	Joan Anne Ayer	QCD	D18 LL 117, 118, 149 PR 2/170	3	3	83	73	345-346
Atkins	John Boyd, SR. Barbara, John Boyd, Jr. Brenda Kay	Judy Wood Francis Puja Geree Seabolt Pittman	SD	D17 LL 152, 173 7.34 A+- PR 7/53 Mt Laurel Est.	6	7	83	73	835
"	" " "	Juanita G. Seabolt	QCD	D17 LL 152, 173 7.34 A+- PR 7/53 Rest: DB 70/3445	6	10	83	73	855
"	" " "	HAI Herrin	QCD	D17 LL 152, 173 7.34 A± PR 7/53	6	14	83	74	6





# GRANTEE Filing Docket and Index to Real Estate Deeds and Mortgages — Towns County, Ga.

REG. U. S. PAT. OFFICE *Chas. McCott* County Indexes Since 1888 An Identifying Trade Mark

Open at Proper Tab according to First Letter or Letters of Name and refer to Buff Sub-Index sheet for page reference.

COTCO UNIVERSAL INDEX NO. 1-4 © 1961  
MADE BY THE COTT INDEX COMPANY, COLUMBUS, OHIO  
SOLD BY THE CLYDE CASTLEBERRY CO., COVINGTON, GA.

GRANTEES		GRANTORS	KIND OF INSTRUMENT	BRIEF DESCRIPTION NOT WARRANTED	DATE OF FILING			RECORD	
SURNAME	GIVEN NAMES				Month	Day	Year	Book	Page
Bahn	Terry et al	R.M. Chastain	W.D.	D.19, 22 22. 3 1/2 ac.	8	13	79	65	338
Bagley,	Edwarda Sims	H.B. + Boyd E. Sims, Evelyn Sim	WD	D18 LL79 10.7A+	4	1	81	69	132
BAER	Donald Wait + Gramlich	Strand, Phenie A Sims Ashe	WD	tr 4. PR 6/232	7	1	82	71	554
Bachman	Ralph W. + Isabel M.	Robert L + Sylvan D. Gramlich	WD	D17 LL13+14+15+16+17+18+19+20+21+22+23+24+25+26+27+28+29+30+31+32+33+34+35+36+37+38+39+40+41+42+43+44+45+46+47+48+49+50+51+52+53+54+55+56+57+58+59+60+61+62+63+64+65+66+67+68+69+70+71+72+73+74+75+76+77+78+79+80+81+82+83+84+85+86+87+88+89+90+91+92+93+94+95+96+97+98+99+100	8	19	82	71	842
Bailey	Robert H + Joyce C	Hazel B. Hensley	WD	D17 LL53 0.82 A+	4	4	83	73	499
		Wm. + Marie + Ruth Senior	WD	PR 3 - D18 LL72 L8 PR 6/276 Rest. DB 70/285					



# GRANTEE Filing Docket and Index to Real Estate Deeds and Mortgages — Towns County, Ga.

REG. U. S. PAT. OFFICE *Chas. McClellan* County Indexes Since 1888 An Identifying Trade Mark

Open at Proper Tab according to First Letter or Letters of Name and refer to Buff Sub-Index sheet for page reference.

COTCO UNIVERSAL INDEX NO. 1-4 © 1961  
MADE BY THE COTT INDEX COMPANY, COLUMBUS, OHIO  
SOLD BY THE CLYDE CASTLEBERRY CO., COVINGTON, GA.

GRANTEES		GRANTORS	KIND OF INSTRUMENT	BRIEF DESCRIPTION NOT WARRANTED	DATE OF FILING			RECORD	
SURNAME	GIVEN NAMES				Month	Day	Year	Book	Page
BAKER	Emerson R. + Vivian P	BAKER, Emerson R + Vivian P.	WD	D 18 LL 149 lot 19 Beech Cove S-Div	10	5	78	63	292
BAKER	William T. + Frances B	Clifford + Darlene Bradshaw	WD	D18 LL 73 2, 10 A1- PR 6/58	9	5	79	65	523
BALES,	Albert + Minnie	Odell + Madlyn Lee	WD	D18 LL 259 lots 12, 13 4-1 Bid. Mt. PK.	9	10	79	65	601
BAKER,	R.W. + Delores J.	JEAN C. + Pauline H. COOK	WD	D17 LL 53 0.62 A1- L6 Longview Est. PR 4/104	7	28	80	67	504
BAKER,	Emerson R. + Vivian P.	Clara Taylor MASON	WD	D18 LL 292 8.93 A1- PR 6/132	8	1	80	67	538
Bales	Albert + Minnie	Joseph R. Anderson	W.D.	D. 18 LL 259 0.441- p 25 P. 293, lot 7, B.C. S-1, B.M.P.	3	9	81	69	29
Bales	Albert	John M. + Joan H. Cartwright	WD	D18 LL 258 lots 86, 93 C-1-0 Bid. Mt. PK. PR 4/277	5	12	81	69	295
Baldwin,	John C + Catherine M	John C + Catherine M. Baldwin	WD	D18 LL 259 L18 A-1 Bid Mt PK PR 1/265	7	31	81	69	667
BAKER,	Emerson R. + Vivian	Kenneth + Roberta M. Copeland	WD	D18 LL 193 3.46 A1- PR 7/13	10	13	81	70	290
BAKER,	Joyce Kelley	George B + Ethel K. Kelley	WD	D18 LL 227 5.85 A +- PR 6/287	1	4	82	70	676
BAKER	Emerson R. Vivian	Wm. F + Brenda J. Jacobs	WD	D18 LL 215 21.90 A1- PR 7/115	8	9	82	71	700
Bales	Albert + Minnie	George C. sr. + Evam. Dotzel	WD	D18 LL 258 L92 B/C S/1 n/c Bmp PR 6/15	9	27	82	72	224
"	"	Carol B. Pineda, Henry H. Oliver Jr. Kay D. Majure	QCD	D18 LL 258 L92 B/C S/1 n/c Bmp PR 6/15	10	15	82	72	337
Baldwin	Joyce L.	HAL Herrin	WD	D18 LL 233, 234 4.11 A1- PR 4/287	11	12	82	72	462
Bales	Albert + Minnie	Cleo S. + Glen A. Johnson Deceased	WD	D18 LL 259 L11 B/1 S/A Bmp PR 1/265	11	18	82	72	504
BAKER	W.P. + Ruth W.	Velza K. + Wade Barrett	WD	D18 LL 227 5.0 A1- PR 7/160	12	1	82	72	627
BAKER	James Robert	W.P. + Ruth W. Baker	QCD	D18 LL 227 easement	12	1	82	72	629
"	Wm. P. + Ruth W.	Tucker Ray Knight	WD	D18 LL 74 0.51 A1- PR 5/96	5	2	83	73	631
Baldwin, John C. + Catherine M.		Cordell Exley	WD	D17 LL 29 0.455 A1- PR 5/204	5	11	83	73	691



# GRANTEE Filing Docket and Index to Real Estate Deeds and Mortgages — Towns County, Ga.

12  
(1)

REG. U. S. PAT. OFFICE *Chas. McClure* County Indexes Since 1888 An Identifying Trade Mark

Open at Proper Tab according to First Letter or Letters of Name and refer to Buff Sub-Index sheet for page reference.

COTCO UNIVERSAL INDEX NO. 1-4 © 1961  
MADE BY THE COTT INDEX COMPANY, COLUMBUS, OHIO  
SOLD BY THE CLYDE CASTLEBERRY CO., COVINGTON, GA.

GRANTEES		GRANTORS	KIND OF INSTRUMENT	BRIEF DESCRIPTION NOT WARRANTED	DATE OF FILING			RECORD	
SURNAME	GIVEN NAMES				Month	Day	Year	Book	Page
Bartleson	margaret	David C. Bartleson	WD	D17 LL 240 4A+- 1/2 Undivided int.	8	18	78	62	668
Barnes	J. Leonard + Marian N.	<del>Carl</del> Cecile C. + Jack Kelly William +	WD	0.17, LL 13, 14, 0.5/0.5 A+- Lots A+B <sup>woods</sup> <sub>6.5 ac</sub>	9	11	78	63	111
Barnard	Jo. + Jean S.	Carol Kuykendall	WD	0.18, LL 36, 0.47 A Lot 9-A PR5/21 D. 18, LL 72	9	12	78	63	120
Barrett,	LARRY D.	JAY BARRETT	W.D.	1 a+- D. 17, LL 43	9	20	78	63	171
Barrett,	James + Ann	Tommy J. Shook	W.D.	1.1 a+- D17 LL 31	9	22	78	63	188
Barrett	JAMES	Kenneth Shook, ind. & adm. of T.J. Shook estate	QCD	8.6 A+-	9	29	78	63	238
"	"	RAY SHOOK	Boundary line Agreement	D17 LL 31 8.6 A+-	9	29	78	63	239
Barnard	Ed	BANK of HIWASSEE	QCD	D18 LL 79 0.28 A+- Plus 15' B.W. easement	10	5	78	63	288
Barron	Jerry Lamar	Billy B + Kathryn W. MACK	SD	D18 LL 3 1st 35 Hidden Valley D. 18, LL 115 5.77 A+-	10	16	78	63	379
Barrett	Thomas L.	Will BARRETT	W.D.	D17 LL 127 lot 30 Long Ridge S-D PR3/263	11	27	78	63	586
Barrett	OTIS	Barrett, Thomas L.	WD	D18 LL 159 5.80 A+- PR 5/278	12	12	78	63	667
Barrett	Vaughn + Norene	Margaret ADA Sanders	WD	D18 LL 115 5.86 A+- PR 5/283	2	15	79	64	238
Barrett	Thomas L.	Allison, Gordon Glenn Jr. + Anne Livingston	SD	PR 5/283 Same as above	3	9	79	64	330
"	"	"	SD		3	9	79	64	331
"	"	William (Will) D. Barrett	Affidavit of Possession	D18 LL 115 5.86 A+- PR 5/283 + 5.77 A+- PR 5/265	3	9	79	64	332- 334
Barnes,	Van + Lula Bell	Frank Shook	WD	D18 LL 103 2 A+-	3	16	79	64	364
"	"	"	WD	D18 LL 103 3 A+-	3	16	79	64	365
"	"	"	WD	D18 LL 103 4 A+-	3	16	79	64	366
"	"	"	W.D.	D. 18, LL 103 4/10 a+-	3	8	79	64	319
"	"	"	W.D.	D. 18, LL 103 1 a+-	3	8	79	64	320
Bareford	Russell + Lois D	George T. + Alice R. Bareford	W.D.	D. 1, LL 87, 4.92 a+- W/ingress + egress D18 LL 72 2.57 A+-	5	24	79	64	671
Barrett,	DANNY K.	JAY BARRETT	WD	PR 6/63 D18 LL 152 5.51 A+-	8	7	79	65	285
Barrett,	WADE	RAY E. + FLORA M. COFFEY	SD	PR 6/86	10	5	79	65	759
Barrett	JAMES DOUGLAS	LARRY D. BARRETT	W.D.	D. 18, LL 72, 1.0 a+- PR 5/236	3	25	80	66	786
Barnes	Aileen	Audie Sampson	W.D.	D. 17, LL 116 8 a+-	6	12	80	67	273
Barrett	Adeiran Ronald J. +	Reuben Walls	Affidavit Deed	Vesting title to Adeiran Walls from. est of Lois + D. 18, LL 260 lot 9, 5.2	8	4	80	67	547
Banister	Janice S. et al	Bald Mtn. Park Ltd.	W.D.	A+A 5 mp. PR 6/162 D. 18, LL 360 Lot 9 8-2	8	30	80	67	620
"	"	Cindy's Inc.	Q.C.A.	A-A 2 mp. PR 6/162 D. 17, LL 128. 17 a+-	8	30	80	67	621
Barrett	Thomas	Lee Edwards	W.D.	Accepting Min. + Mining prop. D. 18, LL 227	8	30	80	67	628
"	Velzie K. + Wade	Velzie K. Barrett	W.D.	6 a+-	3	16	81	69	61
"	"	Wade Barrett	W.D.	D. 18, LL 152 4 a+- Less 1.13 a+-	3	16	81	69	62
"	"	Wade Barrett	W.D.	D. 18, LL 152 30 a+- Less 10 a+-, 5.51 a+-, 70.5 a+- D. 18, LL 199, 1.10 a+-	3	16	81	69	63
"	Samantha	Frank Kelly	W.D.	PR 4/239 D18 LL 152 20 A+-	4	23	81	69	227
"	H.S.	Clarence Barrett	QCD	replaces 1940 WD - never rec. D18 LL 117 part 15 Burch-	5	20	81	69	331
"	Darrell	Frank + Pearl Allen	WD	part in subd PR 1/332 D17 LL 57 1.44 A+-	6	29	81	69	507- 508
Barnhart,	Daniel P. Jr + Mary B.	Duel S + Peggy M. Lockaby	WD	PR 5/286 Hilton Hills	8	28	81	70	35

# GRANTEE Filing Docket and Index to Real Estate Deeds and Mortgages — Towns County, Ga.

REG. U. S. PAT. OFFICE *Chem-Cott* County Indexes Since 1888 An Identifying Trade Mark

Open at Proper Tab according to First Letter or Letters of Name and refer to Buff Sub-Index sheet for page reference.

COTTCO UNIVERSAL INDEX NO. 1-4 © 1961 MADE BY THE COTT INDEX COMPANY, COLUMBUS, OHIO SOLD BY THE CLYDE CASTLEBERRY CO., COVINGTON, GA.

GRANTEES		GRANTORS	KIND OF INSTRUMENT	BRIEF DESCRIPTION NOT WARRANTED	DATE OF FILING			RECORD	
SURNAME	GIVEN NAMES				Month	Day	Year	Book	Page
Barnes,	Don & Aileen	Audie Sampson	Aff. of Descent	to clear title 52A+ - D17 LL 104, 116	11	5	81	70	449-450
BARRETT	Daniel	Cecil + Estelle Sanders	W.D.	D18 LL 79 (Enotah Rest)	12	7	81	70	602
BARRETT	Larry	Helen L. Maddox + Reba V. Kinsey	WD	D18 LL 72 + 73 0.9A+ -	2	22	82	71	35
BARRETT	Homer	Truman Barrett	SD	D17 LL 125 1A+ - 5 1/4 A+ - 15A, 20A+ -	4	5	82	71	148
BARNES	Barbara M.	David Ledford	WD	D18 LL 150 Lot 20 Collins Subdv. PR 1/39	5	18	82	71	308
BARNES	Barbara M. et al	Barbara M. Barnes	WD	D18 LL 150 Lot 20 Collins Subdv. PR 1/39	5	18	82	71	310
BAENES	Martin M.	J. Leonard Baenes	QCD	D17 LL 13, 14, 17 0.5A+ -	3	16	82	71	99
BARNES	Barbara M. et al	Frances Walsh	QCD	D18 LL 117 Easement	5	18	82	71	311
BARRETT	Vaughn + Norene	Edward J. Sr. + Delores Bugel	WD	D18 LL 159 0.98 A+ -	6	1	82	71	366
Barlow,	A. Ruth	Betty Sue Marshall Gladson + Elizabeth Ann Marshall Garrett	BCD	D17 LL 4 2 1/2 A+ -	7	20	82	71	644
Barrett	Louneil	Daniel Barrett	WD	D18 LL 79 1/2 UDI	7	20	82	71	647
BARRETT	Kerry D. + Cheryl C.	James Douglas Barrett	WD	D18 LL 72 1.0A+ - PR 5/236	8	6	82	71	771
BAKER	W.P. + Ruth W.	Velzak + Wade Barrett	WD	D18 LL 227 5.0 A+ - PR 7/160	12	1	82	72	627
BARRETT	Velza K. + Wade	W.P. + Ruth W. Baker	SD	D18 LL 227 5.0 A+ - PR 7/160	12	1	82	72	628
"	"	J. J. Waldroup	SD	D18 LL 152 2.50 A+ - PR 7/164	12	14	82	72	705
"	Daniel + Donna Sue	Steve D. Eller	WD	D18 LL 72 1A+ - PR 6/269	1	7	83	73	19
BARRETT	George T. Alice R. Russell + Lois D.	John A + Sandra J. Widgery Wm. T. + Dianoc M. Muncy	SD	D1 LL 87 12.86 A+ - PR 5/36	1	12	83	73	38
BARRETT	Louneil S.	Thomas Ralph Kinsey Sr.	WD	D17 LL 128 16.1 A+ - PR 7/182	2	1	83	73	146
BARNARD	Wil da S.	Alcon (Arthue) Barnard	WD	ORDER of SUPPORT 1 year of support D17 LL 45 4.5A+ PR 1-17	2	21	83	73	300
"	"	"	WD	ORDER of SUPPORT 1 year of support D17 LL 45, 33, 75A+ D17 LL 143 80A+ -	2	21	83	73	299
BRANDHARDT	J. Edward + Marylouise	Ernest N. Dowdy	WD	D18 LL 82 Tract 4 PR 6/147 3.39 A w/ restrictions	3	14	83	73	385
BARRETT.	Thomas L.	Ralph Twiggs	WD	D17 LL 61 1.1A PR 7/216 1/2 int. Land	5	2	83	73	627
BARNES	Barbara M.	Ella J. Gribble	WD	D17 LL 116 + 117 1.3A+ - L 22 PR 1/39 Collins Subd.	5	25	83	73	761
"	"	Barbara M. Barnes	WD	D17 LL 116 + 117 1.3A+ - L 22 PR 1/39 Collins Subd.	5	25	83	73	754
Barrow,	Ferrell + Judy C.	H. B. Collins, sr	WD	D17 LL 13, 14 L 15 O. Burdette Subd PR 1/157	5	31	83	73	781
BARBER	Barbara Buttrill	Mathew W. Buttrill et al	Q. D.	D19 LL 52 3.29 A+ - 1/4 UDI PR 4/233	6	17	83	74	42-44
BARNES	Hazel F.	Jerle J. + Reba H. Lockaby	SD	D18 LL 116 + 117 L 3 PR 2/251	6	23	83	74	110-111

# GRANTEE Filing Docket and Index to Real Estate Deeds and Mortgages — Towns County, Ga.

REG. U. S. PAT. OFFICE *Chas. McClellan* County Indexes Since 1888 An Identifying Trade Mark

Open at Proper Tab according to First Letter or Letters of Name and refer to Buff Sub-Index sheet for page reference.

COTTAGE UNIVERSAL INDEX NO. 1-4 © 1961  
MADE BY THE COTT INDEX COMPANY, COLUMBUS, OHIO  
SOLE BY THE CLYDE CASTLEBERRY CO., COVINGTON, GA.

GRANTEES		GRANTORS	KIND OF INSTRUMENT	BRIEF DESCRIPTION NOT WARRANTED	DATE OF FILING			RECORD	
SURNAME	GIVEN NAMES				Month	Day	Year	Book	Page
Baumgardner	Doris H et al	E.C. Fitzgerald	WD	D18 LL 259 lot 8, w 1/2 lot 7 B/C sec 1 BK MTH PR D. 18, LL III 0.51A+-	8	25	78	63	35
Batty	Julia ANN Oliver <i>see Berry DATE</i>	Lorraine Lloyd Oliver	W.D.	lot #1 PR 5/281 D. 17, LL. 13+14, fract acre	3	7	79	64	317
Baxley	Berry DOTSON	Virtner A. + Florence M. Old	Q.C.O.	PR 1/151 S.D. 59/262 D. 17, LL. 13+14, lot 64+74	4	9	79	64	456
Baxter	Ella Faye et al	Jerry + Rebecca Souther	S.D.	Buedette S.D. # PR 1/251 D. 18, LL. 253	4	16	79	64	465
Baxter	Clyde E. + Mary Frances	Harley C. + Bernice B. Eaton	W.D.	PR <del>2/257</del> 3/82	5	22	79	64	659
BASS,	Ernest G. + Margaret L.	Orene Nicholson Berrong, Gladys " Corn, Montine " Eller, Lula MAE " Hunter, Jeapette " Melton, CARLWIN Nicholson + JUANITA Nicholson	WD	D18 LL 45 70.15 A+- PR 6/111	2	7	80	66	608- 609
BASLOW	Arnold + Laura	William R. + EVA T. Shannon	WD	D17 LL 20 lots 58, 59, 60 Chatuge Shores #2 PR 1/248	5	20	80	67	166
BASLOW	Laura, Arnold, Cheryl Sue, Susan R., Evan Marc Ernest G. + Margaret L.	Beulah Harper	WD	D17 LL 20 Lots 56, 57 Chatuge Shores #2	9	2	80	67	709
BASS	Margaret L.	Juanita Nicholson	WD	D18 LL 45 2.0 A+-	9	15	80	67	714
Baxter	Clyde E. + James G.	Alvin J. + Sue Hagan J.J. WADROUPE, W.J. FARWBAUGH	W.D.	D. 18, dd. 147, Lot #5 Korahkah via sub PR 1/113	6	25	81	69	503
BASLOW	ARNOLD + Laura	GRENFALL BEACHLER	WD	D17 LL 48, 61, 62, 63 L 25 PR 6/258	12	16	81	70	633
(see pp. 12) BARNES	Martin W.	J. Leonard Barnes	QCO	D17 LL 13, 14, 17 0.5 A+-	3	16	82	71	99
Bates	Robert + Melanie <i>et al</i>	Lesson A Jr. + Nancy A Hogarth	WD	D18 LL 188 1.30 A+- Lot #9 B/LA PR 6/185	5	26	82	71	335
BASSETT	Donald F. + Marie H.	Wm. F. + Brenda J. Jacobs	WD	D17 LL 27.1.5A+- PR 7/88 D1.0A PR 7/88 + 1.0A PR 7/88	8	16	82	71	822- 823
BASS	Fred + E.G. Ethbert S. +	Pine Crest Dev. Inc.	WD	DR LL 62-63 0.90A+- L10 PR 8/5	10	11	82	72	306
Baumgardner,	Doris S.	Genera T. Mangold	WD	D18 LL 259 1/4 of L8 1/2 of L7 B/C BMP	11	1	82	72	426
Bassett	Donald F. + Marie H.	William F. Jacobs	QCO	D17 LL 29 1.0A+- PR 7/88	2	14	83	73	265





GRANTEE Filing Docket and Index to Real Estate Deeds and Mortgages — Towns County, Ga.

REG. U. S. PAT. OFFICE County Indexes Since 1888 An Identifying Trade Mark

Open at Proper Tab according to First Letter or Letters of Name and refer to Buff Sub-Index sheet for page reference.

COTTCO UNIVERSAL INDEX NO. 1-4 © 1961 MADE BY THE COTT INDEX COMPANY, COLUMBUS, OHIO SOLD BY THE CLYDE CASTLEBERRY CO., COVINGTON, GA.

Table with columns: GRANTEE (SURNAME, GIVEN NAMES), GRANTOR, KIND OF INSTRUMENT, BRIEF DESCRIPTION (NOT WARRANTED), DATE OF FILING (Month, Day, Year), and RECORD (Book, Page). Rows include entries for Beck, Beachler, Beavers, Beane, Becker, Bell, Beck, Beane, Bearse, Beck, Beachler, Beck, Beachler, Beachler, Beck, Beachler, Beachler, Beachler, Bearse, Beachler, and Beachler.

GRANTEE Filing Docket and Index to Real Estate Deeds and Mortgages — Towns County, Ga.

REG. U. S. PAT. OFFICE *ChamColl* County Indexes Since 1888 An Identifying Trade Mark

Open at Proper Tab according to First Letter or Letters of Name and refer to Buff Sub-Index sheet for page reference.

COTCO UNIVERSAL INDEX NO. 1-4 © 1961 MADE BY THE COTT INDEX COMPANY, COLUMBUS, OHIO SOLD BY THE CLYDE CASTLEBERRY CO., COVINGTON, GA.

GRANTEES		GRANTORS	KIND OF INSTRUMENT	BRIEF DESCRIPTION NOT WARRANTED	DATE OF FILING			RECORD	
SURNAME	GIVEN NAMES				Month	Day	Year	Book	Page
Beachler	Grenfall J.	C.D. Coen	QCD	D17 LL 48, 61, 62, 63 Lot 26 Chatuge Hgts. PR 6/268	1	7	82	70	739
Beam	Donald C + Ann W.	Heritage Resources Inc.	WD	D18 LL 150 Lot 6 PR 7/78	5	10	82	71	287
Beal	Evelyn F.	DAVID F Beal	Power-of Attorney	Power to sign note for C.D. DE 71/375	6	7	82	71	376
"	David W. + Evelyn F.	Wm. C. + Charlotte Headrick Teague	WD	D17 LL 17, 1098 AA Lot 40 Cedar Cliff PR 6/86	6	7	82	71	374
Beachler	Grenfall J. etal	C. D. Coen	QCD	D17 LL 48, 61, 62, 63 Lot 18 RR 6/268	7	14	82	71	599
"	" " "	" " "	QCD	D17 LL 48, 61, 62, 63 Lot 32 PR 6/268	7	14	82	71	598
"	" " "	" " "	QCD	D17 LL 48, 61, 62, 63 Lot 28 PR 6/268	7	14	82	71	600
Beck	Ina	Aude Eller Heirs	QCD	D18 LL 58 62.0 A+ tract 2 PR 6/305 1/5 UOI	7	16	82	71	634-635
Beachler	Grenfall J. etal	Leon E + Lynell T. Carter	SD	D17 LL 48, 61, 62, 63 L. 34 Chatuge Hgts. PR 6/268	8	6	82	71	770
"	" " "	C. D. Coen	QCD	D17 LL 48, 61, 62, 63 L. 39 PR 6/268	8	12	82	71	796
"	" " "	" " "	QCD	D17 LL 48, 62, 63 Lot 34 Chatuge Hgts. PR 6/268	8	12	82	71	797
"	" " "	BILL R + Marie Joyce Gabel	SD	D17 LL 48, 61, 62, 63 L. 36 Chat Hgts. PR 6/268	9	2	82	72	81
"	" " "	" " "	SD	D17 LL 48, 61, 62, 63 L. 35 PR 6/268 Chatuge Hgts.	9	2	82	72	80
"	" " "	C. D. Coen	QCD	D17 LL 48, 61, 62, 63 L. 35 36 Chatuge Hgts. PR 6/268	9	7	82	72	98
"	" " "	" " "	QCD	D17 LL 48, 61, 62, 63 L. 22 Chatuge Hgts. PR 6/268	10	4	82	72	263
"	" " "	" " "	QCP	D17 LL 48, 61, 62, 63, L. 39 PR 6/268	10	8	82	72	296
Beaton	Charles H + Patricia D.	Heatl + Louise M. Bright	WD	D17 LL 169 1.85 AT- PR 6/62	10	11	82	72	318
Beachler	Grenfall J. etal	C. D. Coen	QCD	D17 LL 48, 61, 62, 63 L. 16 Chat. Hgts. PR 6/268	10	19	82	72	359
"	" " "	" " "	QCD	" " " L. 38	10	19	82	72	360
"	" " "	" " "	QCD	" " " L. 33	10	19	82	72	362
"	" " "	" " "	QCD	D17 LL 48, 61, 62, 63 L. 33 PR 6/268	11	2	82	72	434
"	" " "	" " "	QCD	D17 LL 48, 61, 62, 63 L. 21 Chat. Hgts. PR 6/268	11	2	82	72	432
"	" " "	Richard Z + Jeanne Koon	SD	D17 LL 48, 61, 62, 63 L. 17 Chat. Hgts. PR 6/268	11	15	82	72	474
Beck	James Lee + Glenda Sue	Montie Garrett	Consent Order	Mutual boundary line PR 8/11 CR 81-38 4/22	11	17	82	72	496-497
Beachler	Grenfall J. etal	C. D. Coen	QCD	D17 LL 48, 61, 62, 63 L. 46 PR 8/10 Rest. DB 72/485 6	11	18	82	72	503
"	" " "	" " "	QCD	D17 LL 48, 61, 62, 63 L. 40 Chat. Hgts. PR 6/268	12	7	82	72	665
"	" " "	" " "	QCD	D17 LL 48, 61, 62, 63 L. 15 Chat. Hgts. PR 6/268	12	7	82	72	666
Beal	Ronnell S. + Rebecca B.	HAL Herrin	WD	D18 LL 112 Townhouse 3 B/B mt Lake Vista PUD PR 8/13	12	13	82	72	691
Beachler	Grenfall J. etal	C. D. Coen	QCD	D17 LL 48, 61, 62, 63 L. 29 Chat Hgts PR 6/268	12	17	82	72	755
"	" " "	MARK Coley	SD	D17 LL 48, 61, 62, 63 L. 44 Chat. Hgts. PR 8/10	2	1	83	73	162
Beane	John W. etal	Brenda W. + Hilory M. Renfro	SD	D18 LL 152 + 153 2.65 AT- PR 7/27	2	21	83	73	298
Beck	Donald W. JR. etal	Mike L. Oliphant	WD	D11 LL 134 1.40 AT- PR 8/18	3	11	83	73	374
Beachler	Grenfall J. etal	C. D. Coen	QCD	D17 LL 48, 61, 62, 63 L. 47 Chat. Hgts. PR 8/19	3	14	83	73	386
Beck	Bereely J. etal	James E Brown	WO	D18 LL 134, 169, 44.17A PR 7/191	3	16	83	73	389
Beachler	Grenfall J. etal	C. D. Coen	QCD	D17 LL 48, 61, 62, 63 L. 31 PR 6/268	4	8	83	73	527
Beach	Donald W. + Clarine T.	Cecil + Dorothy E. Manship	WD	D18 LL 152 4.56 AT- PR 2/171	5	16	83	73	700

# GRANTEE Filing Docket and Index to Real Estate Deeds and Mortgages — Towns County, Ga.

REG. U. S. PAT. OFFICE *Chas. McCarty* County Indexes Since 1888 An Identifying Trade Mark

Open at Proper Tab according to First Letter or Letters of Name and refer to Buff Sub-Index sheet for page reference.

COTTCO UNIVERSAL INDEX NO. 1-4 © 1961  
MADE BY THE COTT INDEX COMPANY, COLUMBUS, OHIO  
SOLD BY THE CLYDE CASTLEBERRY CO., COVINGTON, GA.

GRANTEES		GRANTORS	KIND OF INSTRUMENT	BRIEF DESCRIPTION NOT WARRANTED	DATE OF FILING			RECORD	
SURNAME	GIVEN NAMES				Month	Day	Year	Book	Page
Bell	Allen J. et al	Farm + Resort Realty Co., Inc	WD	D18 LL 79 1/2 At- PR 1/144	10	3	79	65	741
Bell	Sandra	Heritage Resources, Inc.	SD	D18 LL 150 Lots 3 thru 9	1	29	80	66	585
Bell	Allen J. et al	J. T. Gibson	Corr WD	D18 LL 79 1/2 At- PR 1/144	2	8	80	66	616
Bell	Elmer B.	Albert F. Cox & Delwin T. Hammons	WD	D18 LL 88 tr 1 LL 88, 89 tr 2 PR 6/166	2	25	81	68	760- 762
Bell,	Elmer B. & JoAnn C.	Elmer B. Bell	WD	AS Above	2	25	81	68	763- 765
"	"	Hugh V. Jr. & Dorothy E. Farm + Resort Realty Co.	W.D.	D18 LL 309, 0.61 at + part 8/147 9 in 192. PR 1/203	3	16	81	69	70
Bell,	"	Alfred E & Nellie N. Sheets	WD	D18 LL 309 1.52 At- PR 6/233	4	6	81	69	143
Bell,	Robert W. E. & Beverly J.	J. M. & Leona Puett	WD	D17 LL 13, 14 west part L9 Bell View Est. PR 1/151	6	22	81	69	474
Bell	Hugh V. & Dorothy	Carl E. Sanders	WD	D17 LL 136 1.40 At- PR 7/94	6	14	82	71	415
Bell	Richard H. & Sandra R.	H. N. Sr., Lois H. H. N. Jr., Judith, Donald R. + Lynn Fountain Clarence C. + Patricia H. Ricketts	WD	D18 LL 647 52.32 At- PR 8/2	8	31	82	72	63
Belisle,	Louis M. & Marjorie D.	Myrtle Halloran	WD	D18 LL 117 L5 S/A Mantahala Bay PR 8/9	1	17	83	73	60
Bell,	Hugh V. & Dorothy E.	Sara C. Rogers & John B. Cochran, Jr.	WD	D17 LL 136 2 At- PR 7/226 Rest. DB 52/354-356	5	31	83	73	786
"	"	Carl E Sanders	WD	D17 LL 136 L6 PR 3/105 BRASSTOWN Crk Est Rest 52/354-6	5	31	83	73	787



# GRANTEE Filing Docket and Index to Real Estate Deeds and Mortgages — Towns County, Ga.

REG. U. S. PAT. OFFICE *Chas. McCort* County Indexes Since 1888 An Identifying Trade Mark

Open at Proper Tab according to First Letter or Letters of Name and refer to Buff Sub-Index sheet for page reference.

COTCO UNIVERSAL INDEX NO. 1-4 © 1961  
MADE BY THE COTT INDEX COMPANY, COLUMBUS, OHIO  
SOLD BY THE CLYDE CASTLEBERRY CO., COVINGTON, GA.

GRANTEES		GRANTORS	KIND OF INSTRUMENT	BRIEF DESCRIPTION NOT WARRANTED	DATE OF FILING			RECORD	
SURNAME	GIVEN NAMES				Month	Day	Year	Book	Page
Berrong	(Beck) Glenda sue	Judd, John E Jr. + Martha M.	SD	D18 LL 177 11.13 A+-	7	17	78	62	502-503
Bentley	Charles + Evelyn	Reese C. + Delena VanPelt Bennett	W.D.	D18 LL 150,151	8	15	78	62	653
Bennett	Gerald W. + Martha C.	E.L. Brown	W.D.	D. 17, LL. 29. 0.4472+-	10	23	78	63	406
Bettison	Joseph R. + Alice A	Ernest G. Bass, Jr.	W.D.	D18 LL 147 lot 7 Konahetah Village	11	10	78	63	521
Berry	Charles W. et al	Larry T. + Linda Harper	WD	D17 LL 50 4.73 A+-	11	20	78	63	552
Berry	Charles W. et al	Larry Holcomb + Jerry Armour	SD	D17 LL 50 4.73 A+-	11	20	78	63	553
Berrong	Edward Leon	MRS Hilyer (Lucy H) Berrong	Q.C.D.	D. 18, LL. 138, 2496-3 sq ft. pr. 6/6	12	2	78	63	620-621
Berrong	James C.	Michael J. + Jimmie Lou Penland	WD	D18 LL 6 1/2 und. int 24A+- PR 6/4	12	6	78	63	635-636
Berrong	Lucy H.	Willard J. + Sybil A. Berrong	QCD	D18 LL 128, 129, 139, 166 1A+- Life Estate/Grantor	12	15	78	63	689
Berrong	Rossie C.	MARVIN TROY BERRONG	Certificate of yrs. Support	D17 LL 163 23.92 A+-	1	19	79	64	155
Bentley	SUSAN W. + Sonny L.	Bald Mtn. Park	W.D.	D. 18, LL. 260 Lot # 61C. Sec 2 B.M.P. pr. 2/120	3	12	79	64	345
Berrong	WAYNE Stephen Joe + Kathie K. Lee	Towns County (Road Authority)	QCD	D18 LL 169, 174 old unused Road	3	16	79	64	369
Bertram	Kathie K. Lee	Hiawassee, L. T. D. CLAY, Lester, Fred + Charles A. Berrong et al	W.D.	D. 17, LL. 56 2.52 + pr. 4/75 Tra 2 Dec. 08 4/423 D. 18, LL. 143, 142 + 124	4	6	79	64	460
Berrong	Claud	Clay Berrong	O.C.D.	153.32+- PR 6/40	4	9	79	64	555
"	Clay	Clay Berrong	Affidavit of Descent	Heirs of Hassie Foster Berrong	5	9	79	64	557
"	Hassie Foster Heirs	Reuben Walls	Affidavit of Possession	D. 18, LL. 143, 142 + 124	5	9	79	64	558-559
"	Clay, Fred et al	Murphy J. Jr + Linda Domingues	S.A.W. Release agrmt.	153.32+- PR 6/40	5	9	79	64	563-564
"	Lester Charles A	Murphy J. Jr + Linda Domingues	S.A.W. Release agrmt.	D. 18, LL. 143, 142, 124	5	9	79	64	564
"	Wayne	Towns County	O.C.D.	D. 18, LL. 169, 174 old unused Road.	5	11	79	64	568
"	W. Wayne	et al ANNA E. + Edwin J. Berrong	corr. W.D.	D. 18, LL. 169, 174 55 A+-	5	11	79	64	569
Berey	Leene	Mrs. Juanita Berry Spence	W.D.	D. 17, LL. 118	5	11	79	64	570
Berkstresser	Bruce K. + Patricia G.	H.N. SR. + Lois Fountain Frederick,	W.D.	D. 18, LL. 227, 7.422+- W 30' R.W. + Water	6	27	79	65	43
Berquin	Richard + Mildred E.	Virgil M. Jr + Linda Lee	WD	D17 LL 14, 23 Fract. A PR 1/72	8	21	79	65	390
Berrong	Merle B.	Larry Berrong	WD	D18 LL 130, 131 12A+- PR 6/75	9	13	79	65	622
Berrong	Larry	Merle Berrong	QCD	D18 LL 130, 131, 52.32A+- PR 6/76	9	13	79	65	623
Berquin	Richard	Virgil M. (W.) + Linda Lee Frederick	Sales Contract	D17 LL 14, 23 lot 8 Esterle lots PR 1/72	9	17	79	65	634-635
Best	Kenneth P. + Margaret	William Kuykendall	WD	D18 LL 2, 37 Lot 1 PR 6/73	9	25	79	65	698
Best	Ronnie Carol + Carrol Robert	Kenneth P. + Margaret Best	W.D.	D. 18, LL. 2+37 pr 4 q Lot 1 PR 6/73	10	12	79	65	789
Berrong	John L.	W. P. Roach	W.D.	D. 18, LL. 98, 99, 90 + 93 90+- D. 18 3/22, 1433	11	6	79	66	115
Berrong	Cleo E.	Dee T. Berrong	Executed by Assent	D. 18, LL. 136, 137, 169 + 168 w/ exceptions	11	16	79	66	165-166
Berrong	Charles A.	Uee B. Clark ind + Felton Nevin Clark deceased	WD	D18 LL 118, 119, 148, 149 0.74A+- PR 6/94	12	13	79	66	291
Berrong	Edwin J + Manita J.	Vernon C. + Katherine N. Edwards	WD	D18 LL 78, 79 0.95A+-	12	31	79	66	416
Berrong	Michael G + Patricia S.	Tony J. + Rebecca D. Wood	WD	D18 LL 181 0.75A+- L. 4.5.	1	11	80	66	513
Berry	Steve S. + Joan N.	GARY DEAN	WD	D18 LL 231 1A+- PR 6/64	1	11	80	66	515
Benson	James W.	Frank Fisher Investment Corp.	SD	D18 LL 148, 149, 118, 119 lots 32, 33 Beech Cove PR 1/53	1	14	80	66	524
Berkstresser	S.E. Jr + Louise	S.E. Jr + Louise Berkstresser	W.D.	D. 18, LL. 157 1.0 A+- PR 3/7	3	13	80	66	749
Berquin	Mildred	Virgil M. + Linda Lee Frederick	W.D.	D. 17, LL. 14 + 23 Lot 8 pr acre pr 1/72	3	21	80	66	781

GRANTEE Filing Docket and Index to Real Estate Deeds and Mortgages — Towns County, Ga.

REG. U. S. PAT. OFFICE *CharmCott* County Indexes Since 1888 An Identifying Trade Mark

Open at Proper Tab according to First Letter or Letters of Name and refer to Buff Sub-Index sheet for page reference.

COTTCO UNIVERSAL INDEX NO. 1-4 © 1961 MADE BY THE COTT INDEX COMPANY, COLUMBUS, OHIO SOLD BY THE CLYDE CASTLEBERRY CO., COVINGTON, GA.

GRANTEES		GRANTORS	KIND OF INSTRUMENT	BRIEF DESCRIPTION NOT WARRANTED	DATE OF FILING			RECORD	
SURNAME	GIVEN NAMES				Month	Day	Year	Book	Page
Benson	William F.	Julian Whitfield & Gale W. Benson	WD	D1 LL71 7.5A+-	4	2	80	66	819
Berrong	Marita Jenkins et al	J. J. Jenkins	Q.C.D.	D. 17, LL 172 2 TRS 4A+-	5	7	80	67	116
Berey	Irene (Estate of)	Juanita Berey Spence	W.D.	D. 17, LL 101, 118 + 119 5.109+- PR 4/141	5	23	80	67	193
Berrong	E.S. AKA Emory S.	Merle B. Berrong	W.D. w/ fiduciary Deseent	To Establish heirs of Emory (E.S.) Berrong	5	29	80	67	213
Berrong	Larry	James H. Cross Nova Jo Kimsey AKA	SD	D18 LL 130, 131 52.32A+- PR 6/76 w/release clause	6	16	80	67	280- 281
Bereong	Ray H. & Opal	Nova Jo Hogsed	W.D.	D. 18, LL 45, 46 0.46A+- PR 2/292	7	17	80	67	428
Berrong	Larry	C. A. Hilton	Water Rights Contract	D17	8	12	80	67	589- 590
Berrong	LARRY	Larry Berrong, EXEC. / Estate of Urel Berrong	W.D.	D18 LL 141, 148, 151, 108 2 1/2 A+-	9	2	80	67	716
Berrong,	RAY H. & OPAL	Edgar K. + Martha C. Elliott	WD	D18 LL 6 0.50A+- PR 6/192	11	11	80	68	241
Bennett,	Johny W. + Gladys	Benjamin Harrison Spurr	WD	D17 LL 135 0.66A+- PR 6/106	11	12	80	68	248
Bennett,	Roger D Jr + Cynthia B.	Lake + Patricia McClure	WD	D17 LL 59 12.88A+- PR 5/56 w/perp. esmnt	11	24	80	68	318
Bembry,	John T. + Ila M. et al	J. J. Waldroup	WD	D18 LL 98 0.75A+- PR 6/198	12	2	80	68	348
Bembry,	NONA + Patricia A.	J. J. Waldroup	WD	D18 LL 98 0.75 PR 6/207	1	5	81	68	435
Bezuch,	A.A. + Mary T.	Ruby + Stanley Raymond Murray	WD	D18 LL 73 L 8 w/ death cert.	1	19	81	68	536- 537
Berrong	W. Wayne	Thyrs D. Ellis + Dr. Donald D. Reins	SD	D18 LL 169 + 74 55.0A+- PR 6/12 w/release clause	1	22	81	68	565- 566
Berrong	Sonford, deceased	W. Wayne Berrong	SD	To establish heirs	1	27	81	68	580
Bennett	Reese C. + Delena V.	Robert W. + Betty A. Finney	SD	D18 LL 114 Blue Lagoon Sub part 4, 9, 11, 15, 6 PR 1/156	2	2	81	68	644- 645
Bennett	Gerald W. + Martha C.	HAI Herrin	SD	D17 LL 29 0.447A+-	2	4	81	68	653
Berrong	Mrs JAY	Lorraine + Willard Hicks	Court Order	D18 LL 162 Dividing Line between Joint Property	3	2	81	69	1-2
Berrong	J.C.	Fountain H.N. Sr, Lois H. Donald, Neil Jr. Lynn + Judy Ricketts, Clarence C. + Patricia H.	W.D.	D. 18, LL 6 2.43A+- PR 6/227	3	9	81	69	28
Berkowitz,	Louis M. + Rose A.	Heritage Resources, Inc	WD	D18 LL 150 0.50A+- PR 6/106	3	24	81	69	107
Bernardy,	Richard A, Sue, et al	Bald Mountain Park, Ltd	WD	D18 LL 260 L3 2-A Bld. Mt. PK. PR 6/162	4	14	81	69	183
"	" " "	Cindy's, Inc	QCD	AS ABOVE	4	14	81	69	184
"	" " "	CAROL O. LUCAS; KAY O. MAJURE; John E + Henry H. Jr Oliver	QCD	AS ABOVE	4	14	81	69	185
"	" " "	BANK of Hiawassee	QCD	AS ABOVE	4	30	81	69	262
Berguin.	DAVID C.	Letha Wilson	WD	D17 LL 55, 56 1A+- w/ Aff. of Descent PR 6/246	5	19	81	69	319- 320
Berrong	Larry	James H. Cross	WD	D18 LL 130, 131 42.32 A+- PR 6/76	8	5	81	69	695
Berguin,	Richard	Orman K. + Hattiet. Stegall	WD	D18 LL 152 8.79A+- PR 6/277	8	26	81	70	21
Berrong,	Daniel miles	Fred Hogsed	WD	D18 LL 6 2.30A+- PR 6/371	8	31	81	70	52
Berrong,	Larry	Helen Hanson Properties, Inc	SD	D18 LL 130, 131 42.32A+- PR 6/76 w/release Agtmt	9	3	81	70	70- 72
Berguin,	Mildred	Riley Frank Welch	WD	D17 LL 14, 23 L 2 PR 6/107	9	21	81	70	195
Berrong,	Larry	Gladys C. McIntyre	WD	D18 LL 109, 120, 121 McRidge Pl. PR 6/282	9	23	81	70	215
Bezuch	A.A. + Mary T.	Josephine Ruth Kennedy	W.D.	D. 17, LL 2, Lot # 17 Hidden Valley Sub. PR 2/224	10	19	81	70	320
Berrong,	DAVID R	Lake + Lillian Hogsed	WD	D18 LL 4 0.9A+- L 7 PR 2/45	11	10	81	70	490
"	MARtha	George Waldroup	WD	D18 LL 80 27.55A+- PR 6/285	11	30	81	70	563
Bernardy	Richard A + Sue	Richard A + Sue Bernardy + CARL A + Louisa Elliott	Q.C.D.	D18 LL 260 Lot 3 S-2 AA BMP PR 6/162	12	4	81	70	597 598

# GRANTEE Filing Docket and Index to Real Estate Deeds and Mortgages — Towns County, Ga.

17  
(3)

REG. U. S. PAT. OFFICE *Chas. McCott* County Indexes Since 1888 An Identifying Trade Mark

Open at Proper Tab according to First Letter or Letters of Name and refer to Buff Sub-Index sheet for page reference.

COTT CO UNIVERSAL INDEX NO. 1-4 © 1961  
MADE BY THE COTT INDEX COMPANY, COLUMBUS, OHIO  
SOLE BY THE CLYDE CASTLEBERRY CO., COVINGTON, GA.

GRANTEES		GRANTORS	KIND OF INSTRUMENT	BRIEF DESCRIPTION NOT WARRANTED	DATE OF FILING			RECORD	
SURNAME	GIVEN NAMES				Month	Day	Year	Book	Page
Berrong	DAVID	DANIEL M. Berrong	WD	D 18 LL 6 2.30 A+- PR 6/271	12	14	81	70	626
Berrong	DAVID R	JAMES E. BROWN	WD	D 18 LL 136 2H+2 PR 7/36	12	16	81	70	636
Bennett	Bobby R + Ruby J.	Bald Mountain Park LTD	WD	D 18 LL 260 L1 2-A Bmp PR 6/162	1	5	82	70	722
Berrong	Larry	MARK S. HANSON	SALES Contract	D 19 42.32 A	1	26	82	70	792-794
Berrong	DAVID	Lake + Lillian Hogsed	WD	D 18 LL 4 0.9 A+- Lot 6 PR 2/45	4	12	82	71	164
Bennett	Jarvis Jr.	Frances H. Floyd	WD	D 18 LL 138	6	1	82	71	365
Berry	Don H. etal	Madge S. Owenby	WD	D 18 LL 35 3.1A+-	6	18	82	71	435
Bezuch	A.A. + Mary T.	Patricia M. McClure	SD	D 18 LL 73 Lot 8	8	24	82	72	18
Berguin	Richard	Herbert Ralph + Eleanor Gore	QCD	D 18 LL 55 + 56 1/2 A+-	8	27	82	72	39
"	"	HARVEY Lee Wilson	WD	D 18 LL 55 + 56 1/2 A+-	8	27	82	72	38
Bertram	Stephen Joe	Marian Searight	QCD	D 17 LL 56	8	30	82	72	49
"	"	Kathie K. Lee Bertram	QCD	D 17 LL 56	8	30	82	72	48
Beutler	N.C. + Ruby V.	Cindy's, Inc.	QCD	D 18 LL 259 260 L10 1/2 A/B Bmp PR 6/303	9	10	82	72	122
"	" " " "	Bald Mountain Park, Ltd.	WD	D 18 LL 259 260 L10 1/2 A/B Bmp PR 6/303	9	10	82	72	127
Bentley	Susan W. + Sonny L.	Bald Mountain Park, Ltd.	WD	D 18 LL 260 L14 B/B 1/2 Bmp PR 2/120	9	20	82	72	194
Bennett, Roger G. Jr. + Cynthia		J.C. Jr. + Elizabeth Uin James + Christine H. Williams + D. Daniel P. Wood	SD	D 17 LL 59 12.88 A+- PR 5/56	11	1	82	72	415
Berguin	David C.	Eugene J. Tyldsley	WD	D 17 LL 20 5.574 A	12	16	82	72	716
Berrong	DAVID	Earl + Janice Howell	WD	D 18 LL 2 L3 B/B 1A Hidden Valley PR 6/83	1	13	83	73	42
"	"	J.C. Boughnau	WD	D 18 LL 160 L2 PR 8/14	1	13	83	73	40
"	"	"	WD	D 18 LL 160 L4 PR 8/14	1	13	83	73	44
Berguin	Richard + Mildred E.	Mildred E. Berguin	WD	D 17 LL 4 + 23 PR 1/72 L8 + 2 PR 6/197	2	7	83	73	168
Berrong, Daniel M. + Diane G.		George R. Waldroup Jr.	WD	D 18 LL 115 1.0A+- PR 7/70	2	9	83	73	247
Berry, Mary L. + Frank		Mary L. Berry (aka M. Connell)	WD	D 18 LL 161 + 162 1A+-	2	14	83	73	266
Benefield	Arthur + Grace M.	Frances W. Yancey	WD	D 18 LL 37 0.64 A+- PR 7/197	3	25	83	73	452
Benson	James W.	Hal Herrin	WD	D 17 LL 152-153 5H A+- L213 PR 7/32	5	6	83	73	670
Berrong	Stella Mae Hilton	Barbara Ann Berrong Burch	QCD	D 17 LL 52	6	20	83	74	95





# GRANTEE Filing Docket and Index to Real Estate Deeds and Mortgages — Towns County, Ga.

REG. U. S. PAT. OFFICE *Chambliss* County Indexes Since 1888 An Identifying Trade Mark

Open at Proper Tab according to First Letter or Letters of Name and refer to Buff Sub-Index sheet for page reference.

COTCO UNIVERSAL INDEX NO. 1-4 © 1961  
MADE BY THE COTT INDEX COMPANY, COLUMBUS, OHIO  
SALE BY THE CLYDE CASTLEBERRY CO., COVINGTON, GA.

GRANTEES		GRANTORS	KIND OF INSTRUMENT	BRIEF DESCRIPTION NOT WARRANTED	DATE OF FILING			RECORD	
SURNAME	GIVEN NAMES				Month	Day	Year	Book	Page
Biladeau,	Albert F. & Betty Jo	Hal Herrin	WD	D18 LL 233,234 L3B-1(1.24A) PR 4/287 White Oak For.	2	25	81	68	767
Bickley	Ronald A. et al	William F. Helms Wm. S. & Gloria Watson	QCO	D17 LL 52 3/16 AT	8	4	82	71	741
Bigler	Arlington, Jean D.	Archie & Marie DeLong	WD	D18 LL 150	4	18	83	73	567



# GRANTEE Filing Docket and Index to Real Estate Deeds and Mortgages — Towns County, Ga.

REG. U. S. PAT. OFFICE *Chambers* County Indexes Since 1888 An Identifying Trade Mark


Open at Proper Tab according to First Letter or Letters of Name and refer to Buff Sub-Index sheet for page reference.

COTCO UNIVERSAL INDEX NO. 1-4 © 1961  
MADE BY THE COTT INDEX COMPANY, COLUMBUS, OHIO  
SOLE BY THE CLYDE CASTLEBERRY CO., COVINGTON, GA.

GRANTEES		GRANTORS	KIND OF INSTRUMENT	BRIEF DESCRIPTION NOT WARRANTED	DATE OF FILING			RECORD	
SURNAME	GIVEN NAMES				Month	Day	Year	Book	Page
Bishop	Brian E.J.	John D + Annis p. MANUS	WD	D18 LL160 Lots 15/16 Bearmeat Crk PR 1/152	1	21	80	66	554
Binney	Edwin J. + Louise A.	Mildred Taylor Andrew <del>et al</del> WD	WD	D17 LL 42, 67 + 68 43.77a+ 5 Parcels PR 6/200	12	9	80	68	367
Binney	Edwin J. + Louise A.	Sara Jane Taylor Beeding (decedent) (By Exec. Mildred Taylor Andrew) et al ND	ND	D17, LL 42, 67 + 68 43.77a+ 5 parcels PR 6/200	10	9	80	68	367
Binney	Edwin J. + Louise A.	John Frank Taylor et al	QCD	D17, LL 42, 67 + 68 43.77a+ 5 parcels PR 6/200	12	9	80	68	368-369
"	"	Montree Dover Garrett et al	QCD	D17, LL 42, 67 + 68 43.77a+ 5 parcels PR 6/200	10	9	80	68	368-369
"	"	Avery F. + Warden W. Dover et al	QCD	D17, LL 42, 67 + 68 43.77a+ 5 parcels PR 6/200	12	9	80	68	368-369
Bishop,	Evelyn	Bill C. + Frances F Murray	WD	D17 LL 45 0.51A+ PR 7/22	10	30	81	70	420
Brishopp	Brian G.	Pete + Mae Lee Mauldin	SD	D18 LL 160 Lots 15+16 Bearmeat Cr. Subd. PR 1/152	1	21	82	70	778
Birchmore,	Wm. D. + Omas.	Danny C + Brenda Kate Anglin	W.D. Tax Levy	D18 LL 258 L28 B/C S/1 A/B Bmo PR 3/179	2	10	83	73	252-253

# GRANTEE Filing Docket and Index to Real Estate Deeds and Mortgages — Towns County, Ga.

REG. U. S. PAT. OFFICE *Chas. M. Cotts* County Indexes Since 1888 An Identifying Trade Mark

 Open at Proper Tab according to First Letter or Letters of Name and refer to Buff Sub-Index sheet for page reference.

COTTCO UNIVERSAL INDEX NO. 1-4 © 1961  
MADE BY THE COTT INDEX COMPANY, COLUMBUS, OHIO  
SOLE BY THE CLYDE CASTLEBERRY CO., COVINGTON, GA.

GRANTEES		GRANTORS	KIND OF INSTRUMENT	BRIEF DESCRIPTION NOT WARRANTED	DATE OF FILING			RECORD	
SURNAME	GIVEN NAMES				Month	Day	Year	Book	Page

*[Handwritten mark]*

# GRANTEE Filing Docket and Index to Real Estate Deeds and Mortgages — Towns County, Ga.

REG. U. S. PAT. OFFICE *Chas. McClellan* County Indexes Since 1888 An Identifying Trade Mark

Open at Proper Tab according to First Letter or Letters of Name and refer to Buff Sub-Index sheet for page reference.

COTCO UNIVERSAL INDEX NO. 1-4 © 1961  
MADE BY THE COTCO INDEX COMPANY, COLUMBUS, OHIO  
SOLD BY THE CLYDE CASTLEBERRY CO., COVINGTON, GA.

GRANTEES		GRANTORS	KIND OF INSTRUMENT	BRIEF DESCRIPTION NOT WARRANTED	DATE OF FILING			RECORD	
SURNAME	GIVEN NAMES				Month	Day	Year	Book	Page
Blythe	JANIE M + DANNY	Bank of Hiawassee	QCD	D18 LL 36 Lots 15 + 17	7	27	78	62	549
Blythe	JANIE M + DANNY	Bank of Hiawassee	QCD	D18 LL 36 Lot 13	7	28	78	62	563
Blankenship	PATRICIA ANN	EARL LOVELL	WD	D18 LL 2 lot 4 Hidden Valley	10	5	78	63	295
Blythe	DANNY R. + JANIE M.	Bank of Hiawassee	Q.C.D.	D.18, LL 36, lot 19 PR 4/125	7	24	79	65	190
Blair	Beverly et al	Fred Drozen KD A/K/A Jane Graves Hughes	WD	D18 LL 122, 123, 144, 145 0.5 A+-	8	27	79	65	432
Blakeney	HARVEYS. + FLORENCE G.	W.R. + JANE ANN MARTIN	W.D.	D.18, LL 36, 41, 0.36, 95- Lot 27, Hiawassee Lake	10	8	79	65	768
BLACK	A.C. + Amy B.	Towns County Board of Education	WD	D18 LL 112 GA Mt. Estates lots 1, 7, 28, 29, 33, 34 PR 6/65	10	31	79	66	92
Blacklock	Jim et al	Chestatee Properties L.T.O.	W.D.	D18, LL 239, 235, 253, 252, 254 5470 TR 33 PR 4/78 Ridge	11	28	79	66	236
"	" " "	" " "	W.D.	D.18, LL 234, 235, 252, 253 254 5-300 TR 31 B PR 6/78	11	28	79	66	239
"	" " "	" " "	W.D.	D.18, LL 234, 235, 252, 253 254 6-694 TR 32 PR 4/78 Ridge	11	28	79	66	242
Blair	John A. (Sr) + Beverly D	Beverly BLAIR + Frederick S. Drozen KO	WD	D18 LL 122, 123, 144, 145 0.5A+-	8	4	80	67	541
Blanchette	Richard D + Carole E.	William T. + Doris N. Ferme	W.D.	D18, LL 259, lots 17, 18 A.A. SMP. PR 2/119	9	19	80	67	814
Blackwood	SARAH BROWNE et al	Nathaniel Bernard, Jr. Browne, II et al	EX Deed & Assent	D17, LL 124, 5A+-	10	16	80	68	94
"	" " "	SARAH BROWNE Blackwood, et al	EX Deed of Assent	D17, LL 124, 5A+-	10	16	80	68	94
"	" " "	Floyd E. Probst	EX Deed of Assent	Will of Louise Browne PR 2/6/78	10	16	80	68	95
Black	A.C. + Amy B.	James E. Brown	SD	D18 LL 112 Lots 29, 34 GA Mt. Estates PR 6/65	3	6	81	69	21
Blacklock,	Ted C.	Wilbur J + Nellie M. Flory	WD	D1 LL 86 1.14A+- PR 6/257	6	12	81	69	399- 400
Blevins,	Kyle C. + MACIL	Robert G. Mitchell	WD	D18 LL 120, 121, 147, 148 0.4A+- PR 6/258	6	17	81	69	419
Blackburn,	Alvin U.	Cecil G. + Miriam L. Morrow	WD	D18 LL 197 L10 Holly Hill Tr. U. PR 1/157	7	30	81	69	659
Blythe	DANNY R. + JANIE M.	Bank of Hiawassee	QCD	D18 LL 36 0.5A+- PR 6/271	8	6	81	69	700
Blackburn	Alvin U	John H. + Marie K. Snell	SD	D18 LL 197 L10 Holly Hill Tr. U. PR 1/157	8	10	81	69	758
Blanchette,	Richard + Carole	J. J. Waldroup	WD	D18 LL 98 2A+- PR 6/195	8	14	81	69	771
Blevins,	Kyle C. + MACIL	Robert G. Mitchell	WD	D18 LL 120, 121, 147, 148 0.16A+- PR 7/38	3	1	82	71	53
Black wood	SARAH BROWNE	Alice + Gladys Gober	WD	D17 LL 134 5A+- 1/2 UDI	5	6	82	71	274
BLACK	A C. + Amy B.	Doris A. Graham James E Brown	SD	D18 LL 112 L33 PR 6/65 GA Mt. Estates	10	11	82	72	310
<u>P. 33</u> Brown	James E.	A C. + Amy B Black	WD	D18 LL 112 L33 PR 6/65 GA Mt. Estates	10	11	82	72	309



# GRANTEE Filing Docket and Index to Real Estate Deeds and Mortgages — Towns County, Ga.

REG. U. S. PAT. OFFICE *Chas. McCort* County Indexes Since 1888 An Identifying Trade Mark

Open at Proper Tab according to First Letter or Letters of Name and refer to Buff Sub-Index sheet for page reference.

COTCO UNIVERSAL INDEX NO. 1-4 © 1961  
MADE BY THE COTT INDEX COMPANY, COLUMBUS, OHIO  
SOLD BY THE CLYDE CASTLEBERRY CO., COVINGTON, GA.

GRANTEES		GRANTORS	KIND OF INSTRUMENT	BRIEF DESCRIPTION NOT WARRANTED	DATE OF FILING			RECORD	
SURNAME	GIVEN NAMES				Month	Day	Year	Book	Page
Bodager	William A. + MARY Roselle	Ernest N + Ruth P. Dowdy	W.D.	D18 LL 73 Lot 23 Dowdy Subdiv R. W. Rest	5	15	79	64	617
Boltin	William G. II + Carolyn C.	Andrew J + Melissa S. Griggs	W.D.	D19 LL 63 Lot 1 #1 PR 5/197	6	27	79	65	42
Bolen	M.E.	A.W. + JANE B. SWANSON Perdue,	SD	D18 LL 258 lot 71 B-1-C PR 4/277 Bid mtu PK	7	2	79	65	65
Bolen	MACK E + Geraldine L.	Lester W. Jr + Jeanette W.	SD	D18 LL 259 lots 115, 116 A-1 BMP PR 1/265	7	23	79	65	175
Boatright	John W. + Mattie L.	William Kuykendall	WD	D18 LL 2, 37 lot 2 PR 6/173	9	4	79	65	514
"	" "	C.D. Corn	QCD	D18 LL 2, 37 lot 2 PR 6/173	9	4	79	65	516
Bocumini	Gene	J.J. Waldroup	W.D.	D18 LL 98 2.0A+ - PR 6/181	9	20	79	65	671
"	"	Bank of Hiwassee	O.C.D.	D18 LL 98 2.0A+ - PR 6/181	9	20	79	65	672
Bolen	Mack E. + Geraldine L.	Lester G. + Edna B. Stanley	S.D.	D18 LL 258 Lot 70 B.B. 51 AC. BMP. PR 4/277	11	2	79	66	100
Bobo,	ALAN et al	Leonard + Gloria C. Duren	WD	D18 LL 127	1	31	80	66	591
Boltin	William G. + Carolyn C.	Andrew J + Melissa S. Griggs	W.D.	D19 LL 63 Lot 2 PR 5/197	5	13	80	67	144- 145
Bolen	MACK E. + Geraldine L.	John E. Oliver	WD	D18 LL 259 L4 B-1 Bid mt. PR. PR 1/265	8	25	80	67	670
"	" "	John C. + Catherine M. Baldwin	SD	D18 LL 259 L18 A-1 Bid mt PK PR 1/265	7	31	81	69	668
Bohannon	Elizabeth Ann et al	William B. Bohannon deceased	Aff. of Desert	Re: DB 7-1 ps 27	3	11	83	73	365- 366





# GRANTEE Filing Docket and Index to Real Estate Deeds and Mortgages — Towns County, Ga.

REG. U. S. PAT. OFFICE *Chas. McCort* County Indexes Since 1888 An Identifying Trade Mark

Open at Proper Tab according to First Letter or Letters of Name and refer to Buff Sub-Index sheet for page reference.

COTCO UNIVERSAL INDEX NO. 1-4 © 1961  
MADE BY THE COTT INDEX COMPANY, COLUMBUS, OHIO  
SOLD BY THE CLYDE CASTLEBERRY CO., COVINGTON, GA.

GRANTEES		GRANTORS	KIND OF INSTRUMENT	BRIEF DESCRIPTION NOT WARRANTED	DATE OF FILING			RECORD	
SURNAME	GIVEN NAMES				Month	Day	Year	Book	Page
Bonner	INEZ C.	INEZ C Bonner	Affidavit of Descent	Declaring heirs of William L. Bonner	11	9	78	63	507
"	" "	Bonner, William D. - Roger L.	QCD	D17 LL 157 0.67 A+-	11	9	78	63	508-509
"	" "	JACK L. & JOAN Bonner Young James W. Bonner, Jeanette B. Aldredge, Elizabeth B. Rogers, Mary Alice B. Williams	QCD	SAME AS ABOVE	11	9	78	63	510-511
"	" "	Larry Rogers	QCD	SAME AS ABOVE	11	9	78	63	512
"	" "	Montine D. Craddock	SD	SAME AS ABOVE	11	9	78	63	514
Bone	Bobby L.	Luke L. Rushton	WD	D17 LL 136 lots 43, 44 Brasstown Creek PR 3/105	12	15	78	63	688
"	" "	BANK of HiAWASSEE	QCD	SAME AS ABOVE	12	15	78	63	689
"	" "	CARL E. SANDERS	QCD	D17 same as above	12	18	78	63	697
Boozer	Mendel L. et al	W.B. wood	WD	D18 LL 181 2.91 A+- Tr. 2 PR 6/61	8	20	79	65	369
Borgman	Louise S.	J.J. Waldroup	WD	D18 LL 35 1.51 A+- PR 3/269	8	28	79	65	444
Boozer	Mendel L. Cecil M. (W.) &	Billy L. Amick	Agreement	D18 LL 181 Tr. 2 PR 6/61 Right of 1st Refusal etc	10	9	79	65	736-738
Bone	Betty A.	Franklin H. HALINAR	WD	D18 LL 82 1 A+- PR 4/96 (estrict)	7	28	80	67	508
Bonnette	Jean A.	Richard (SR) & Carolyn C. Albury et al	WD	D17, LL 4468, etc. 4/20/80 PR 3/257	10	10	80	68	61
"	" "	J.W. & Elizabeth C. Datoof et al	WD	D17, LL 4468, etc. 4/20/80 PR 3/257	10	10	80	68	61
Booker	FRANK	Bruce C. Armstrong Richard (SR) & Carolyn Albury	P. A. L. & D.	Limited to prop. Local B.M.P., LTD.	10	13	80	68	606-607
Bonnette,	Jean et al	J.W. & Elizabeth Fato; Clarence & Dorothy Pallicer	WATER RIGHTS	D17 LL 4, 68 Trueblue Mt. PR 3/258	11	25	80	68	321-322
Bonnett	Leod Stahlkuppe	Ellen Stahlkuppe	WD	D17 LL 19. 2nd Shutter's Cov. Sub. PR 6/29	1	26	81	68	573
Bonner,	MARY R. et al	Gertrude E. Pollard Kenneth W. J.	WD	D18 LL 197 L2 Holly Hill PR 1/157 w/Affidavit	8	24	81	70	12-13
Booker	DAVID F.	BARBARA ANN Murphy	Agreement	Deed Book 65 p 98 (Young)	4	12	82	71	166



# GRANTEE Filing Docket and Index to Real Estate Deeds and Mortgages — Towns County, Ga.

REG. U. S. PAT. OFFICE *Chas. McCall* County Indexes Since 1888 An Identifying Trade Mark


Open at Proper Tab according to First Letter or Letters of Name and refer to Buff Sub-Index sheet for page reference.

COTCO UNIVERSAL INDEX NO. 1-4 © 1961  
MADE BY THE COTT INDEX COMPANY, COLUMBUS, OHIO  
SOLD BY THE CLYDE CASTLEBERRY CO., COVINGTON, GA.

GRANTEES		GRANTORS	KIND OF INSTRUMENT	BRIEF DESCRIPTION NOT WARRANTED	DATE OF FILING			RECORD	
SURNAME	GIVEN NAMES				Month	Day	Year	Book	Page
Boyett	G.H. + Eugenia	Morelly, Stephen + Virginia C.	WD	D 17 LL 29 3.16 A+-	7	25	78	62	542-543
Boughnau	J.C.	THOMAS RUSSELL Boughnau	QCD	D18, LL 145, 160 PART OF 88 AT-	9	1	78	63	68
Boughnau	J.C.	RONALD EDWARD Boughnau	QCD	D18 LL PARTS OF 145 + 60 88 AT-	9	1	78	63	69
Boughnau	J.C.	NANCY ANN Boughnau	QCD	D18, PARTS OF LL 145 + 60 88 AT-	9	1	78	63	70
Boughnau	J.C.	NANCY LAVONIA McCREA	QCD	D18, LL 145 + 160 88 AT-	9	1	78	63	95
Boughnau	J.C.	CAROLYN Church	SD	D18 LL 160 4.27 AT-	9	1	78	63	97
Boyles	Stephen L.	Chestatee Properties Ltd et al	WD	D18 LL 235 6.09 AT- 6734 Ridges PR 2/207	3	19	79	64	375-376
"	"	Chambers, Billy	WD	Same as Above	3	19	79	64	375-376
"	Stephen L. + Mary Mero Hodgkin	Stephen L. Boyles	WD	" "	3	19	79	64	377-378
Boswick	Trudy	R.M. Chastain	WD	10.19 LL 22, 1 1/2 A+ + 3 1/2 A+-	8	13	79	65	306
Bott	James H. + Catherine J.	Everett D. Shipman	WD	D18 LL 2, 37, 1.20 A PR 6/74	10	1	79	65	730
Bowles	James B. + Helen C.	William C. Eddie	W.P.	D. 17 LL 205, 5.63 AT- PR 4/4	10	15	79	65	799
Boyles	Stephen L.	Chestatee Properties, Ltd. W.J. Farnbauch, J.J. Waldroup,	WD	D18 LL 234, 235, 252, 253, 254 6.40 A+ TR 30B PR 6/78	10	19	79	66	4
Boys	William R. + Mary	Griffith J. Beachler	WD	D17 LL 57 0.65 A+ PR 6/85	10	23	79	66	42
Bowers	William M.	Chestatee Properties, Ltd	WD	D18 LL 234, 235, 252, 253, 254 16.23 A+ TR 24A-B, 30, 31A PR 6/78	10	26	79	66	62
Boyles	Stephen L.	Mary Mero Hodgkin	WD	D18 LL 235 Lot 34 Ridges 6.09 AT-	11	20	79	66	168-169
Boughnau	J.C.	Lucille P. Davis	SD	D18 LL 160 26 A+ PR 6/105	1	3	80	66	428
Bowers	Cindy Ledford	Grady A. Ledford	Special P.A.	D. 18, LL 5 + 34, 109.95 am PR 6/114	2	11	80	66	621
Boyles	Stephen L.	William J. + Bruce W. Landis	S.D.	D. 18, LL 235 L. 34 26 Ridges PR 7/207 + PR 4/8	5	5	80	67	111
Boughnau	J.C.	Elmer S. + Marcia S. Patterson	S.D.	D. 18, LL 160 9.56 A+ PR 6/157	7	18	80	67	436
Boyles,	Stephen L.	Paul Dyer + Joel Hurt	WD	D18 LL 188 1.38 A+ L 23 6A L. Louisa Hgts PR 3/277	8	18	80	67	605
"	"	"	WD	D18 LL 188 1.79 A+ L 24 6A L. Louisa Hgts PR 3/277	8	18	80	67	607
Boyles	Stephen L.	John M. SR. + Louisa M. Martin	QCD	D18 LL 188 1.79 L 24 5A L. Louisa Hgts PR 3/277 A 150 Lot 23 5-A L. Louisa Hgts 1.38 A+-	9	10	80	67	768
Boyles,	Stephen L. et al	Paul Dyer + Joel Hurt	WD	D18 LL 188 1.69 A+ L 15 BA L. Louisa Hgts PR 6/185	10	27	80	68	149
"	"	"	WD	D18 LL 188 1.43 A+ L 25 BA L. Louisa Hgts. PR 3/277	10	27	80	68	153
Boughnau,	Milam Bussell	James W. Bussell	Spec. P.A.	Sell, Insure, Convey, Transfer D18 LL 122, 123, 144, 145 2A+ 1	1	15	81	68	522
Bowles	James B. + Helen C.	Billie L. Williams	WD	D17 LL 205 1A+-	1	26	81	68	577
Boyett,	G.H. + Eugenia	G.H. + Eugenia Boyett	WD	D17 LL 29 2.06 A+ PR 6/272	8	3	81	69	684
Boyd,	Carl C., deceased	Hazel M. Boyd	Aff. of Descent	Grantor Sole heir	9	11	81	70	101
Bowling,	H. Wayne	Elsie Irene Rogers	WD	D18 LL 197 0.15 A+ PR 7/9 "Rogers' Groc."	9	30	81	70	242
Boys,	William R. + Mary	Jesse R. + Nancy T. Conner	SD	D17 LL 57 0.65 A+ PR 6/85	10	14	81	70	297
Bott	James H. + Catherine	Emrie E. + Mary M. Gottfried	SD	D18 LL 2 + 37 1.20 A PR 6/74	10	15	82	72	345
Boyd	George A. et al	Jerry + Virginia Palmer	SD	D18 LL 127, 140, 141	11	2	82	72	429
Bowen	John A, Isaac Richard	John + Linda Murphy	SD	D18 LL 139 + 140 2.2 A+ PR 7/154	11	15	82	72	481-483
"	Isaac Richard +ayed.	Bank of Hiawasse	QCD	D18 LL 139 + 140 PR 7/154 2.2 A+-	11	15	82	72	477-478

# GRANTEE Filing Docket and Index to Real Estate Deeds and Mortgages — Towns County, Ga.

REG. U. S. PAT. OFFICE *Chas. M. Cott* County Indexes Since 1888 An Identifying Trade Mark

 Open at Proper Tab according to First Letter or Letters of Name and refer to Buff Sub-Index sheet for page reference.

COTT CO UNIVERSAL INDEX NO. 1-4 © 1961  
MADE BY THE COTT INDEX COMPANY, COLUMBUS, OHIO  
SOLD BY THE CLYDE CASTLEBERRY CO., COVINGTON, GA.

GRANTEES		GRANTORS	KIND OF INSTRUMENT	BRIEF DESCRIPTION NOT WARRANTED	DATE OF FILING			RECORD	
SURNAME	GIVEN NAMES				Month	Day	Year	Book	Page
Boughnow	J. C.	Dario Berrong	SD	D18 LL 160 L 4 PR 8/14	1	13	83	73	45
"	"	" "	SD	D18 LL 160 L 2 PR 8/14	1	13	83	73	41
"	"	BANK of Hiawassee	BCD	D18 LL 160 L 4 & 2	1	14	83	73	52

# GRANTEE Filing Docket and Index to Real Estate Deeds and Mortgages — Towns County, Ga.

REG. U. S. PAT. OFFICE *Chas. McCull* County Indexes Since 1888 An Identifying Trade Mark

Open at Proper Tab according to First Letter or Letters of Name and refer to Buff Sub-Index sheet for page reference.

COTT CO. UNIVERSAL INDEX NO. 1-4 © 1961  
MADE BY THE COTT INDEX COMPANY, COLUMBUS, OHIO  
SOLD BY THE CLYDE CASTLEBERRY CO., COVINGTON, GA.

GRANTEES		GRANTORS	KIND OF INSTRUMENT	BRIEF DESCRIPTION NOT WARRANTED	DATE OF FILING			RECORD	
SURNAME	GIVEN NAMES				Month	Day	Year	Book	Page
Brackin	DAVID	Clew, O.I., Jr. & Florence R	WD	D 19 LL 117	8	2	78	62	593
Bradshaw	JAMES W.	Truett Foster	QCD	D18, LL 161 & 162 Power Line Easement	9	5	78	63	74
"	"	Willis & OIA T. Foster	WD	D18 LL's 161 & 162 H. 74 AT-	9	5	78	63	73
Bradshaw	Clifford	Margie McKenzie	SD	D17 LL 13, 14 lot 10E Otis Burdette #5	10	4	78	63	282
Brannon	PAUL F.	THOMAS, Walter C. & Gladys J.	WD	D18 LL 81, 110 1.7 A+-	10	3	78	63	273
Braselton.	Luther A. Jr. + Margie	Alton D. Paetee	W.D.	D. 18, LL. 258 Lot 75 B.C. Soc. 1. Ann. C. B.M.P.	10	23	78	63	409
Braselton	Luther A. Sr. + Margie	First Natl. Bank of Habersham Co.	Q.C.D.	D. 18, LL. 258, Lot 75, B.C. Soc Ann. C. Bld Mtn. Park.	10	25	78	63	447
Bradley	D.W.	James L. + Almeta Frierson Bradshaw; Clint, Meta, R. B. / Annie B. Nations	Agreement for Deed	D18 LL 183 PR 2/153 lot 4 Pine Ridge Mtn Resort	1	15	79	64	128- 129
Bradshaw	E.G.	Lela & Hazel B. Dover	Deed of Assent	D18 LL 93, 97 3.51 A+- PR 5/276	2	14	79	64	233- 235
Bradley	Katherine et al	J.C. Coleman aka James C.	W.D.	D. 18, LL. 145 & 160 5D at - 722 305- TR 3 621- TR 4. 1221-	3	20	79	64	387- 388
Bradshaw	E. Bruce + Georgia Ann	Estate of NEAL Bradshaw, by Executors Sandra B. Greene + E. Bruce Bradshaw	Corr. WD	D18 LL 42. 1.5A+- PR 5/306 COR. U-1/21	6	5	79	64	738
"	Jessie	" " " " "	Assent	Deed of D18 41, 42 4.05A+- PR 5/303 @ 1.92A+- PR 5/302 Life Estate	6	5	79	64	739
"	"	" " " " "	"	D18 LL 35, 41, 42 8.8A+- Subj. to County R.R.W. Life Estate	6	5	79	64	740- 741
Bradley	Charles W.	Jerome B. Trotter	WD	D17 LL 19, 54 1.44 A+- PR 6/56	7	11	79	65	129
Bradley	D.W.	James L + Almeta Frierson	WD	D18 LL 183 PR 2/34 lot 4 Pine Ridge Mtn	7	11	79	65	130
Brandt	John + Aileen	Terry A + Arlene K Younger	SD	D17 LL 157 1A+- PR 6/69	8	21	79	65	378
Bradshaw	Clifford + Darlene	HAI Herrin	SD	D18 LL 73 2.10 A+- PR 6/74	9	5	79	65	525
"	"	Ray Taylor + France Hoqsed formerly: Mary Hazel Brannon.	Corr. WD	D18 72, 73 2 1/2 A+- LL 73 1.7 A+-	9	5	79	65	526
Brannon	Kenneth E.	MARY HAZEL NIGELS HUG	Q.C.D.	Lake point Sub Lot 10, 11 15' strip c-1 1283-4 D. 18, LL. 81	10	27	79	66	70
BRANNON	PAUL G	PAUL J. BRANNON	W.D.	1.7 at - D. 17, LL. 49	11	5	79	66	114
BRADLEY	A.W. Jr + Virginia R.	O.L. + Virginia Rhinehardt	W.D.	4.15 at -	12	26	79	66	389
Bradley,	Jay D.	Willie Ledford Bradley	WD	1/2 und. int. D17 LL 154, 155 14A+- PR 4/71	3	27	80	66	800
Bradley.	James L. + Marie	Paul Lester Arrendale Hughes, E. + Catherine L.	Corr. WD	D18 LL 122, 124, 144, 145 14A+-	4	1	80	66	818
Bradshaw	James W.	Charles E. + Catherine L.	S.D.	D. 18 LL. 161 & 162 14.74 at -	5	14	80	67	148
"	Jerry + Rita	Coy Anderson	Corr. W.D.	D. 18 LL 89 + 102 27.31 at - w/ pr est pr 4/45	5	29	80	67	210
"	"	"	Corr. W.D.	D. 18, LL. 89 + 102 27.57 at - PR 6/143	5	29	80	67	211
Bradley	William C + Mary Bolton	Ted H. + Juanita G. Seabolt	WD	D17 LL 152, 153 1.79A+- 22 PR 6/155	8	1	80	67	532
Branch	Margaret J. Donald V. +	John + Eleanor E. Krol Jimmie C. +	WD	D18 LL 149 26 Beech Cove Vista Subd. PR 1/121	8	4	80	67	540
Braddock	Alice F. Spencer C. +	Maatha W. Hopkins	WD	D18 258 11.94 A+- PR 6/175	9	15	80	67	775- 776
Bradley	Nancy M.	Edward J. + Norine C. MIND	WD	D18 LL 169, 2.43 A+- PR 6/182	10	16	80	68	96
Bradshaw	James + Lannie	Bank of Hiawasse	QCD	D18 LL 162 1.54A+- + PR 4/291	11	3	80	68	202
"	"	Vincent A. + Evelyn Guido	SD	AS ABOVE	11	3	80	68	204
"	"	Frank Kelly	WD	D18 LL 199 25.5A+- PR 6/202	12	23	80	68	415
"	"	Frank Kelly	WD	D18 LL 199 0.20A+- PR 6/202	1	30	81	68	632
"	RAY + REBA MAE	LUDON ROGERS	WD	D18 LL 196 2A+-	3	23	81	69	99
"	NAH N.	Dock (jr) + Mary Sue Nichols	WD	D18 LL 181 1A+- PR 6/245	5	11	81	69	286

GRANTEE Filing Docket and Index to Real Estate Deeds and Mortgages — Towns County, Ga.

REG. U. S. PAT. OFFICE *Chas. M. Cott* County Indexes Since 1888 An Identifying Trade Mark

Open at Proper Tab according to First Letter or Letters of Name and refer to Buff Sub-Index sheet for page reference.

COTTCO UNIVERSAL INDEX NO. 1-4 © 1961 MADE BY THE COTT INDEX COMPANY, COLUMBUS, OHIO SOLD BY THE CLYDE CASTLEBERRY CO., COVINGTON, GA.

GRANTEES		GRANTORS	KIND OF INSTRUMENT	BRIEF DESCRIPTION NOT WARRANTED	DATE OF FILING			RECORD	
SURNAME	GIVEN NAMES				Month	Day	Year	Book	Page
Bradshaw	James W. + Lannie	Frank Kelly	WD	D18 LL199 @ 3A+- @ 0.41A± PR 6/239	5	27	81	69	357
Bradley	Charles W.	Roger Briggs + Abe Shahin	SD	D17 LL 19,54 1.44A+- PR 6/56	6	1	81	69	365
Bradshaw	Jack	Ruby Nicholson	WD	D18 LL 44	12	10	81	70	617
Bradley	Wilma E	Estate of Otis B. Bradley	Exempt Deed	D17 LL 20 1A+ -PR 1/11 Lot 55 Chateau Shores	4	23	82	71	213 214
Bradford	Edith	Bobby J. + Huldie G. Patterson	Contract for Deed	D17 LL 97,120 L74 Timberline Acres PR 2/176	6	29	82	71	543 546
Brannon	P. F. + Gladys M.	Ruel C + Emma M. Deem	SD	D18 LL 110 1.7A+- PR 7/101	7	12	82	71	593
Brandt	John E + Aileen M.	Robert W + Dorothy L. Voorhees	WD	D17 LL 57 Hilton Hills Subd. 1.55A+-	8	18	82	71	836
Bradford	Edith	Fred. + Mary Ann Hawkins	Contract for Deed	D17 LL 97,120 L77 Timberline Acres PR 2/176	9	7	82	72	106- 109
Bradshaw	Jimmy L. + Grace	R. B. Bradshaw	WD	D18 LL 97 27A+- D18 LL 72 3A+-	3	18	83	73	426
"	Jimmy Lee + Grace	J. J. Waldroup	WD	D18 LL 117 L1 S/A PR 8/9 Nantahala Bay	4	19	83	73	572
"	Jack + Patricia	Richard M. Lynch	SD	D18 LL 44 0.50A+- PR 7/225	5	26	83	73	768

# GRANTEE Filing Docket and Index to Real Estate Deeds and Mortgages — Towns County, Ga.

REG. U. S. PAT. OFFICE *Chambliss* County Indexes Since 1888 An Identifying Trade Mark

Open at Proper Tab according to First Letter or Letters of Name and refer to Buff Sub-Index sheet for page reference.

COTCO UNIVERSAL INDEX NO. 1-4 © 1961  
MADE BY THE COTCO INDEX COMPANY, COLUMBUS, OHIO  
SOLD BY THE CLYDE CASTLEBERRY CO., COVINGTON, GA.

GRANTEES		GRANTORS	KIND OF INSTRUMENT	BRIEF DESCRIPTION NOT WARRANTED	DATE OF FILING			RECORD	
SURNAME	GIVEN NAMES				Month	Day	Year	Book	Page
Brimer	James A. + Elsie B	S.R. + Bernice Dunn	WD	D17 LL 29 0.43 A + -	7	12	78	62	473- 474
"	"	James A + Elsie B. Brimer	WD	D17 LL 29 0.43 A + - PR 5/41	3	30	79	64	418
Bright	Hearl + Louise M.	W. WAYNE BERRONG	N.D.	D. 18, LL 169 1.85 a + - PR 6/62	7	26	79	64	202
Bridges	James E. + Mary L	John E. Oliver	WD	D18 LL 258 Lt 104 C-1-C Bld mt PR PR 6/15	10	22	79	66	25
Brinson	John L. + EVA. M.	Joseph R. Anderson	W.D.	D. 18, Lt. 258, Lot 102 S.C. 5-1, A.C. 3 mp. PR 9/15	12	20	79	66	336
Brimer,	Herbert A. + Marie E	E. L. Brown	WD	D17 LL 29, 1.044 A + - PR 6/209	1	6	81	68	437- 438
Brimer,	James A.	Elsie B. Brimer	WD	D17 LL 29 0.43 A + - PR 5/41 Life estate in Grantor 1/2 u. i.	3	26	81	69	110
Brimer,	Elsie B.	James A. Brimer	WD	as above	3	26	81	69	111
Briggs,	Roger et al	Charles W. Bradley	WD	D17 LL 1954 1.44 A + - PR 6/56	6	1	81	69	364
Brescia,	Monica A.	Michael J. Brescia	P.A.	Ltd. Bldg 1 Apt 3 Windjammer Lodge 1 CPR 1/1	7	16	81	69	587- 589
Brescia,	Michael J. + Monica A.	James D + Patricia A. Halloran	WD	D18 LL 117 Unit 3 Bldg 1 Windjammer Lodge 1 CPR 1/1	7	16	81	69	590
Brewer,	E. J.	Joseph Duncan	SD	D18 LL 147 293 Konaletah U. PR 1/113	8	5	81	69	697
Bright, Ricky,	Joseph Randall, Shirley	Viola Cowart Bright	WD	D18 Lt - 1 a + -	1	11	82	70	756
Brinson, John L. + Eva m.		Leonard m (JR) + Kathryn m. Patterson	SD	D18 LL 258 Lot 102 BLC Sect. 1 Annex C. Bym P	4	15	82	71	176
Bright	Ronnie	Don L. Fox	WD	D18 LL 36, 41 Lots 34, 29 H.A. U. 1st. PR 1/86	6	16	82	71	428
Brewer Joel H + Donald C. et al		Mudge S. Owenby	WD	D18 LL 35 3.1 A + -	6	18	82	71	435
Bright	Ronnie m.	James C. Brown	WD	D18 LL 136 0.56 A + - PR 7/144	3	19	83	73	428
Briggs	Roger et al	Erwin C. Schwarz	SD	D18 LL 190 54 1.0 A + - PR 7/143	3	28	83	73	460





# GRANTEE Filing Docket and Index to Real Estate Deeds and Mortgages — Towns County, Ga.

REG. U. S. PAT. OFFICE *Chas. McCull* County Indexes Since 1888 An Identifying Trade Mark

Open at Proper Tab according to First Letter or Letters of Name and refer to Buff Sub-Index sheet for page reference.

COTCO UNIVERSAL INDEX NO. 1-4 © 1961  
MADE BY THE COTT INDEX COMPANY, COLUMBUS, OHIO  
SOLD BY THE CLYDE CASTLEBERRY CO., COVINGTON, GA.

GRANTEES		GRANTORS	KIND OF INSTRUMENT	BRIEF DESCRIPTION NOT WARRANTED	DATE OF FILING			RECORD	
SURNAME	GIVEN NAMES				Month	Day	Year	Book	Page
Brown	E. L.	Eordell W. Exley	SD	D17 LL 29 0.455 A + -	7	17	78	62	498
Brown	Duene	Stockton, William N + Clyde B.	WD	D17 LL 14 2 Tracts	7	24	78	62	538
Brown	Lucile G.	Nathaniel B. Browne	Certificat	D. 17, LL 134, 1/4 undiv. Int. 5 acre	9	14	78	63	130
Brown	Callie R.	Eunata Chastain	Boundary Line agrat.	D. 18, LL 80 6.48A+ -	9	27	78	63	224
Brown	Callie R.	Herbert S. + Jo Ann R. Majgett	S.D.	D. 18 LL 80. 6.48A+ -	9	27	78	63	225
Brown	George B + JEANA C.	Cecil Richard Kelley	WD	D17 LL 13, 14 0.5 A + -	10	3	78	63	278
Brown	Amory Clark	Virginia Leggitt by tom Harper, Executor	Ex's Deed	D18 LL 79, 74 lots 1, 3 E. H. Nichols S-Div	10	13	78	63	357- 358
Brooks	Roy L. + MONA E.	Hardy, Joel C. Jr + Daniel Allen Sr.	WD	D17 LL 140, 141, 149 3.0 A+ - PR 3/274	11	24	78	63	609
Brown	James E. et al	Thomas R. Kimsey	WD	D18 LL 118 3/4 A+ - PR 1/40 C+B Ser Sta in Hiawassee	12	29	78	63	756
Brown	MARY Kimsey	Herman Kimsey	WD	D18 LL 121 40A+ less 1/2 A+ -	3	15	79	64	361
Brooks	MONA E.	Roy L. Brooks	QCD	D17 LL 140, 141, 149 3A+ - w/life Est. PR 3/274	3	16	79	64	367
Brown	Ronald J.	Danny W. Swanson	WD	D17 LL 31 0.45A+ - PR 4/216	4	2	79	64	427- 428
Brooks	Flora Sue	Confederate Homes Corp.	W.D.	D. 18, LL 4 0.5A+ - PR 2/45	4	18	79	64	464
Brooks	Mona E.	First National Bank Habersham Co. N.D.	N.D.	D. 17, LL 25, 26, 47 + 48 9001A+ - PR 6/139	5	9	79	64	548- 549
Brown	James E.	heirs of Maude B + Jack Eller	WD	D18 LL 136, 167 62.28A+ - PR 6/35	6	1	79	64	693- 694
Brown	E. L.	Stephen + Virginia Morelly	WD	D17 LL 7 4.5A+ -	7	3	79	65	72
"	" "	" " "	WD	D17 LL 29 1.14A+ - PR 5/45	7	3	79	65	73
Brown	M. Ruth	MAUDE Wood Brown	WD	D17 LL 80 1.6A+ - PR 6/55	7	9	79	65	121
Brown	James E.	Heirs of Maude B + H. J. Eller	WD	D18 LL 136 25.56A+ - PR 6/35	7	31	79	65	242- 243
"	" "	Bert J. Eller	WD	D18 LL 136 frac. A. (10' strip) PR 6/35	7	31	79	65	246
Brown	W. Steven	Growth Associates, Inc. + Raymond Moss	WD	D18 LL 234, 254, 255 1/4 int 358.9 A ± PR 3/88	8	17	79	65	362
Brown	Richard D. et al	Bald Mountain Park, Ltd	WD	D18 LL 259 lots 106, 107, 108 A-2 Bid Mt PK PR 2/120	9	10	79	65	584
Brooks	MONA E.	AL. E. + Joan M. Kirkman Estate of	S.D.	D. 17, LL 47, 2.85A+ - PR 6/90	10	26	79	66	68
Brown	James N.	James N. Brown, SR.	Superior Court Order	D. 18, LL 310, 311, D. 19 LL 78, 9, 20 21, 22 PR 6/46 - TR A. 42A	4	6	79	66	257- 258
"	William R.	" " "	Superior Court Order	D. 18, LL 310, 311, D. 19 LL 78, 9, 20 21, 22 PR 6/46 TR B. 55W	4	6	79	66	257- 258
"	Marie	" " "	Superior Court Order	D. 18, LL 310, 311, D. 19 LL 78, 9, 20 21, 22 PR 6/46 TR C. 60A	4	6	79	66	257- 258
"	Charles L.	" " "	Superior Court Order	D. 18, LL 310, 311, D. 19 LL 78, 9, 20 21, 22 PR 6/46 TR D. 60A	4	6	79	66	257- 258
"	B. Forrest	" " "	Superior Court Order	D. 18, LL 310, 311, D. 19 LL 78, 9, 20 21, 22 PR 6/46 TR E. 6585A	4	6	79	66	257- 258
Brooks	MONA E	William H. + Alpha J. Wright	S.D.	D. 17, LL 26 + 47 5.0A+ - PR 6/95	12	7	79	66	269
"	" "	Donald A. + Shieley A. Reaser TR.	S.D.	D. 17, LL 47, 3.55 PR 4/96	12	11	79	66	276
"	" "	First National Bank of Habersham Co. Q.C.D.	Q.C.D.	D17 LL 26, 47 5.5A+ - PR 6/98	12	14	79	66	298
Brown,	Roy C. + Nancy Carroll	Chatuge Land Co.	WD	D17 LL 60 Lots 19, 20 Mining Gap tr.	12	13	79	66	294
Brooks,	MONA E.	Donald + thyra D. Ellis Reins	SD	D17 LL 26, 47 13.50A+ - PR 6/108	1	18	80	66	546
"	" "	CARL C. + MARY C. Tate	S.D.	D. 17, LL 25, 26 47 + 48 3.0A+ - PR 6/115	2	11	80	66	629

"over"

# GRANTEE Filing Docket and Index to Real Estate Deeds and Mortgages — Towns County, Ga.

REG. U. S. PAT. OFFICE *Chas. McCall* County Indexes Since 1888 An Identifying Trade Mark

Open at Proper Tab according to First Letter or Letters of Name and refer to Buff Sub-Index sheet for page reference.

COTCO UNIVERSAL INDEX NO. 1-4 © 1961 MADE BY THE COTT INDEX COMPANY, COLUMBUS, OHIO SOLD BY THE CLYDE CASTLEBERRY CO., COVINGTON, GA.

GRANTEES		GRANTORS	KIND OF INSTRUMENT	BRIEF DESCRIPTION NOT WARRANTED	DATE OF FILING			RECORD	
SURNAME	GIVEN NAMES				Month	Day	Year	Book	Page
Brown,	William R.	Donald J. Carter	SD	D19 LL 78,9 tr. B 55A± J.N. Brown Est PR 6/46	3	10	80	66	722-723
"	Marie A.	" " "	SD	D19 LL 78,9 21 tr. C 60A± J.N. Brown Est PR 6/46	3	10	80	66	725-726
"	Charles (LYNN)	" " "	SD	D19 LL 78,9, 20, 21, 22 tr. D 60A± J.N. Brown Est PR 6/46	3	10	80	66	728-729
"	B. Forrest	" " "	SD	D19 LL 79, 20, 21 tr. E 65, 85A± J.N. Brown Est PR 6/46	3	10	80	66	731-732
Brooks	MONA E.	Bob G. Thames	S.D.	D. 17, 22. 47 & 48 3.15 at. PR 6/133	4	21	80	67	50
"	" "	Jesse M. (or) & Imogene R. Hadsack	SD	D17 LL 48, 47 4.28A± PR 6/138	5	20	80	67	163
Brown	E. L.	Albert R. & Minnie E. Mazilli	S.D.	D. 17, 22. 7 4.5A±-	7	21	80	67	451-453
Brown	James E.	Bank of Hiawassee	QCD	D18 LL 136 9A±-	7	25	80	67	482
Browne	NATHANIEL BORRAIDAILLE, II	Browne, Nathaniel Borraidaille, II	Ex Deed	D17, LL 124, 5A±-	10	16	80	68	94
"	" "	Blackwood, Sarah Browne	of Assent	D17, LL 124, 5A±-	10	16	80	68	94
"	" "	Floyd E. Propp	of Assent	Will Lucile Browne Ref. 286794	10	16	80	68	95
Brown	Cathie H. & Dale	E.C. Hooper	WD	D18 LL 161 1A±- Life Est. for Grantor & wife, Irene	10	27	80	68	145
Browning	Ruth	Maggie Harrison	QCD	D18 LL 169, 175 0.30A±-	10	28	80	68	160
"	"	Robert G. & Joyce M. Frisch	SD	D18 LL 167, 168 20.70A±- PR 6/186 exc 0.30A±	10	28	80	68	162-163
Brooks,	MONA E.	First Bank of Habersham	QCD	D17 LL 47 4.10A±	11	3	80	68	198
Brooks,	MONA E.	Donald M. & JoAnne L. Allen	SD	D17 LL 26, 47 6.36A± PR 6/198	11	19	80	68	295
Brown,	JAMES E.	Bank of Hiawassee	QCD	D18 LL 169 1.86A±- PR 6/194	12	15	80	68	386
Brown,	JAMES E.	Harold Charles Cunningham, Jr.	QCD	D18 LL 118 PR 1/40 Station Property	1	5	81	68	447
"	" "	The Northwestern Bank	QCD	D18 LL 136 5.10A±- PR 6/210	1	14	81	68	518
"	" "	Frances T. Aten	SD	D18 LL 169 2A PR 6/213	1	15	81	68	527
"	" "	Bank of Hiawassee	QCD	D18 LL 169 2A	1	16	81	68	528
Brooks,	MONA E.	Carol B. Gilmore, Otis & Virginia W. Musselwhite	SD	D17 LL 25 5.90A±-	2	13	81	68	719
Brown,	JAMES E.	A.C. & Amy B. Black	WD	D18 LL 112 Lots 28, 29, 34 GA. Mt. Estates PR 6/165	3	6	81	69	20
"	" "	Bank of Hiawassee	QCD	D18 LL 136 2A±- PR 6/242	5	11	81	69	291
"	" "	" " "	QCD	D18 LL 136, 169 1.90A± PR 6/250	6	1	81	69	363
Brooks,	Roy D. & JEANNE	Frederick E. & Patricia B. Farrer	WD	D17 LL 60 Part L9 1.10A± Mug. gr. PR 4/165	8	31	81	70	45
Brown	JAMES E.	Wayne Lawrence Youngblood	WD	D18 LL 146 13.1A±- PR 7/5	9	21	81	70	184-185
"	" "	Pauline McConnell	QCD	D18 LL 111 0.55A±- PR 7/5	9	22	81	70	202
Brooks,	MONA E.	The First Bank of Habersham	QCD	D17 LL 25 3A	11	2	81	70	439
Brown,	David S. & Debra J.	William Paul & Nancy Shook	WD	D17 LL 172 0.41A±- PR 7/31	11	16	81	70	518
"	JAMES E.	J. J. Waldroup	SD	D18 LL 146 13.7A±- PR 7/5	11	20	81	70	544
"	JAMES HARMON	W.K. Dean	WD	D17 LL 155 1a±-	12	16	81	70	631
Brown	JAMES B.	DAVID R. BERRONG	SD	D18 LL 136 Lots 1, 2 PR 7/36	12	16	81	70	637
Brown	Earl W. & Odelliah B.	Georgia Milliard	WD	D17 LL 56 1.8A±- PR 7/40	12	18	81	70	644
Brown	JAMES E.	Northwestern BANK	QCD	D18 LL 136 Lot 3 PR 7/36	12	30	81	70	666
"	" "	" " "	QCD	D18 LL 136 Lots 1 & 2 PR 7/36	12	30	81	70	665

# GRANTEE Filing Docket and Index to Real Estate Deeds and Mortgages — Towns County, Ga.

REG. U. S. PAT. OFFICE *Chas. McClellan* County Indexes Since 1888 An Identifying Trade Mark

Open at Proper Tab according to First Letter or Letters of Name and refer to Buff Sub-Index sheet for page reference.

COTCO UNIVERSAL INDEX NO. 1-4 © 1961  
MADE BY THE COTT INDEX COMPANY, COLUMBUS, OHIO  
SOLD BY THE CLYDE CASTLEBERRY CO., COVINGTON, GA.

GRANTEES		GRANTORS	KIND OF INSTRUMENT	BRIEF DESCRIPTION NOT WARRANTED	DATE OF FILING			RECORD	
SURNAME	GIVEN NAMES				Month	Day	Year	Book	Page
Browning	Ruth	Ruth Browning	WRD	D18 LL 137, 167, 168 0.60 A+ PR 7/58	2	11	82	71	4
Brown	Charles W. + Henry Jr.	NOLTA Company	Agreement	Re: Real Estate Contract James E. + Patsy Brown	2	21	82	71	44
Brown	Belle M.	Jerry Clain Dilks	WD	D17 LL 64 A+	6	10	82	71	390
Brown	James E.	A.C. + Amy B. Black	QCO	D18 LL 112 L29 GAMT Est. PR 6/65 PR 7/118	8	20	82	71	847
"	"	"	WD	D18 LL 112 L33 PR 6/65 GAMT Estates	10	11	82	72	309
"	"	Ralph A + Jean C. Weirich	SD	D18 LL 136 L4 PR 7/36	10	8	82	72	290
"	"	Northwestern Bank	QCO	D18 LL 136 L4 PR 7/36	10	21	82	72	374
"	Jessie Spruells et al	Ralph Twiggs	SD	D19 LL 57, 58 58.61 A+	11	30	82	72	619
"	Mary K.	G.D. + Mary Helen Morris	WD	D18 LL 121 2 1/2 A+	1	11	83	73	30
"	Henry J. Jr. trustee	Henry J. Brown Jr.	Trust	Care + support of Maude Wood Brown	1	17	83	73	65-70
"	Henry J. S.R. Heirs of	Henry J. Brown Jr.	Affidavit Debt	To clear title	2	8	83	73	200
"	James E. + Patsy	Phillip Brown	WD	D19 LL 101 + 80 85.46 A	2	8	83	73	202
"	"	Henry J. Brown Jr.	WD	D17 LL 101 + 80 85.46 A	2	8	83	73	203
"	"	Kenneth Brown	WD	D17 LL 101 + 80 85.46 A	2	8	83	73	205
"	"	Henry Brown	WD	D17 LL 101 + 80 85.46 A	2	8	83	73	206
"	"	Larry L. Brown	WD	D17 LL 101 + 80 85.46 A	2	8	83	73	207
"	"	Cecil Brown	WD	D17 LL 101 + 80 85.46 A	2	8	83	73	208
"	"	C.W. Brown	WD	D17 LL 101 + 80 85.46 A	2	8	83	73	210
"	"	Ruth Brown	WD	D17 LL 101 + 80 85.46 A	2	8	83	73	212
"	"	Max Brown	WD	D17 LL 101 + 80 85.46 A	2	8	83	73	213
"	Phillip	Kenneth Brown	WD	D17 LL 80 2.10 A	2	8	83	73	221
"	"	Henry Brown	WD	D17 LL 80 2.10 A	2	8	83	73	222
"	"	Larry L. Brown	WD	D17 LL 80 2.10 A	2	8	83	73	223
"	"	Cecil Brown	WD	D17 LL 80 2.10 A	2	8	83	73	224
"	"	Max Brown	WD	D17 LL 80 2.10 A	2	8	83	73	226
"	"	C.W. Brown	WD	D17 LL 80 2.10 A	2	8	83	73	227
"	"	Ruth Brown	WD	D17 LL 80 2.10 A	2	8	83	73	229
"	"	Henry J. Brown Jr.	WD	D17 LL 80 2.10 A	2	8	83	73	230
"	Henry J. Jr.	Kenneth Brown	WD	D17 LL 80 3.95 A	2	8	83	73	232
"	"	Henry Brown	WD	D17 LL 80 3.95 A	2	8	83	73	233
"	"	Larry Brown	WD	D17 LL 80 3.95 A	2	8	83	73	234
"	"	Cecil Brown	WD	D17 LL 80 3.95 A	2	8	83	73	235
"	"	C.W. Brown	WD	D17 LL 80 3.95 A	2	8	83	73	237
"	"	Ruth Brown	WD	D17 LL 80 3.95 A	2	8	83	73	239
"	"	Max Brown	WD	D17 LL 80 3.95 A	2	8	83	73	240
"	"	Fannie Keel	WD	D17 LL 80 3.95 A	2	8	83	73	241

# GRANTEE Filing Docket and Index to Real Estate Deeds and Mortgages — Towns County, Ga.

REG. U. S. PAT. OFFICE *Chas. McClellan* County Indexes Since 1888 An Identifying Trade Mark

Open at Proper Tab according to First Letter or Letters of Name and refer to Buff Sub-Index sheet for page reference.

COTTCO UNIVERSAL INDEX NO. 1-4 © 1961 MADE BY THE COTT INDEX COMPANY, COLUMBUS, OHIO SOLD BY THE CLYDE CASTLEBERRY CO., COVINGTON, GA.

GRANTEES		GRANTORS	KIND OF INSTRUMENT	BRIEF DESCRIPTION NOT WARRANTED	DATE OF FILING			RECORD	
SURNAME	GIVEN NAMES				Month	Day	Year	Book	Page
Brown,	C. Wayne, Henry J. JR. Cecil Max, Phillip, Ruth, Kenneth, Henry V. Larry, Maude L.	Notla Company	SD	D17 LL 101+80 85.46A PR 8/15	2	8	83	73	193-196
"	James E + Patsy	Fannie Keel	WD	D17 LL 101+80 85.46A	2	8	83	73	204
"	" "	Anna Belle Sanders	WD	D17 LL 101+80 85.46A	2	8	83	73	209
"	" "	Everree West	WD	D17 LL 101+80 85.46A	2	8	83	73	211
"	Henry J. JR.	Lois Swanson Parrott	QCD	D17 LL 79, 80, 101 146A+ - 4 tracts	2	8	83	73	215
"	" "	Anna Belle Sanders	WD	D17 LL 80 3.95A	2	8	83	73	236
"	" "	Mamie Swanson	QCD	D17 LL 79, 80, 101 146A+ - 4 tracts	2	8	83	73	214
"	" "	Donald Swanson	QCD	D17 LL 79, 80, 101 146A+ - 4 tracts	2	8	83	73	216
"	" "	Mac Swanson	QCD	D17 LL 79, 80, 101 146A+ - 4 tracts	2	8	83	73	217
"	" "	E. B. Swanson	QCD	D17 LL 79, 80, 101 146A+ - 4 tracts	2	8	83	73	218
"	" "	Orin Swanson	QCD	D17 LL 79, 80, 101 146A+ - 4 tracts	2	8	83	73	219
"	" "	Ralph Swanson	QCD	D17 LL 79, 80, 101 146A+ - 4 tracts	2	8	83	73	220
"	" "	Everree West	WD	D17 LL 80 3.95 A	2	8	83	73	238
"	Phillip	Fannie Keel	WD	D17 LL 80 2.10 A	2	8	83	73	231
"	" "	Anna Belle Sanders	WD	D17 LL 80 2.10 A	2	8	83	73	225
"	" "	Everree West	WD	D17 LL 80 2.10 A	2	8	83	73	228
"	Henry J. JR.	J. C. Swanson	QCD	D17 LL 80, 79, 101 146A+	2	28	83	73	324
"	Phillip	Henry J. Brown, JR.	WD	D17 LL 80 3.95 A	3	7	83	73	352
"	James	Ronnie M. Bright	SD	D18 LL 136 0.56 A+ - PR 7/194	3	19	83	73	429
"	James E.	BANK of Hiawassee	QCD	D18 LL 136 0.56 A+ - PR 7/194	3	22	83	73	447
"	" "	Towns Co. Board of Education	WD	D17 LL 112	3	30	83	73	412
"	" "	Pauline M <sup>rs</sup> Connell	QCD	D18 LL 111 L11 PR 6/203	4	1	83	73	488
"	Ray W.	Joseph + Paul Eugene Henson	WD	D17 LL 65, 66, 79	4	20	83	73	581
"	Phillip	Henry J. Brown SR.	Court Decree	D17 LL 80 tract 21.7A+ LL 80, 101 tract 3 2.10A+	4	28	83	73	612-613
"	Henry J. JR.	Henry J. Brown SR.	"	DM LL 80, 101 Tract 1 85.46 A+ -	4	28	83	73	612-613
"	Ruth	Kenneth Brown	Assignment	Re: SD DB 73/13-196 (Notla Co)	4	29	83	73	616
"	"	Anna Belle Sanders	Assignment	" "	4	29	83	73	617
"	"	Fannie Keel	Assignment	" "	4	29	83	73	618
"	"	Henry J. Brown JR.	Assignment	" "	4	29	83	73	619
"	"	C. Wayne Brown	Assignment	" "	4	29	83	73	620
"	"	Everree West	Assignment	" "	4	29	83	73	621
"	"	Phillip Brown	Assignment	" "	4	29	83	73	622
"	"	Maude L. Brown	Assignment	" "	4	29	83	73	623
"	"	Max Brown	Assignment	" "	4	29	83	73	624
"	"	Larry Brown	Assignment	" "	4	29	83	73	625
"	"	Henry V. Brown	Assignment	" "	4	29	83	73	626

# GRANTEE Filing Docket and Index to Real Estate Deeds and Mortgages — Towns County, Ga.

33  
(5)

REG. U. S. PAT. OFFICE *McColl* County Indexes Since 1888 An Identifying Trade Mark

Open at Proper Tab according to First Letter or Letters of Name and refer to Buff Sub-Index sheet for page reference.

COTTCO UNIVERSAL INDEX NO. 1-4 © 1961  
MADE BY THE COTT INDEX COMPANY, COLUMBUS, OHIO  
SOLD BY THE CLYDE CASTLEBERRY CO., COVINGTON, GA.

GRANTEES		GRANTORS	KIND OF INSTRUMENT	BRIEF DESCRIPTION NOT WARRANTED	DATE OF FILING			RECORD	
SURNAME	GIVEN NAMES				Month	Day	Year	Book	Page
Brown	Ruth	Vita L. Brown	Assignment	Re: DB 73/193-196 (Protia)	4	29	83	73	627
"	"	Cecil Brown	Assignment	Re: " "	4	29	83	73	628
"	James E.	Barbara Jeanne Wood	JO	D18 LL 136 4.64 A PR 7/220	5	12	83	73	694
"	James E + Patsy	Northwestern Bank	QCO	D18 LL 136 4.64 A PR 7/220	5	23	83	73	720-721

# GRANTEE Filing Docket and Index to Real Estate Deeds and Mortgages — Towns County, Ga.

REG. U. S. PAT. OFFICE *Chas. McCall* County Indexes Since 1888 An Identifying Trade Mark

Open at Proper Tab according to First Letter or Letters of Name and refer to Buff Sub-Index sheet for page reference.

COTCO UNIVERSAL INDEX NO. 1-4 © 1961  
MADE BY THE COTT INDEX COMPANY, COLUMBUS, OHIO  
SOLD BY THE CLYDE CASTLEBERRY CO., COVINGTON, GA.

GRANTEES		GRANTORS	KIND OF INSTRUMENT	BRIEF DESCRIPTION NOT WARRANTED	DATE OF FILING			RECORD	
SURNAME	GIVEN NAMES				Month	Day	Year	Book	Page
Bruister	Betty Stoffel	Louise Stoffel	WD	D18 LL 149 Lts 11+12 B.B. Beach Cove Vista	7	3	78	62	161
Brumfield	Elizabeth T	Joseph M Jr & Trudie B. Pabst	SD	D18 LL 42 Lts 1, 2,3 O. 28A 71- ec.	8	14	78	62	650
Brumfield	Elizabeth T	Donald A & Mildred J. Simmons	OCO	180 LL 42	8	14	78	62	646
Brumfield	Elizabeth T	Patricia A & John E Jr. Tomlinson	SD	180 LL 42 Lot 1, 2,3 ec cont. O. 28A	8	14	78	62	650
Brunton	Morris + Marceline	James H. Teague	N.D.	O. 18, Ld. 259, Lot 14 B.C. S-1 B. mp. PR 1/245	9	19	79	65	651
Brumbaugh	Eugene	Chestatee Properties, Ltd	WD	D18 LL 234, 235, 252, 253, 254 7.03A± tr. 12 PR 6/78	10	19	79	66	2
Brumfield,	Elizabeth	James C. & Becky B. Hall	SD	D18 LL 42 O. 97A± PR 6/79	7	13	81	69	574
sec pg 33 {	Browning	Ruth	Corrective Deed	D18 Lts 137, 167, 168 O. 60A±- PR 7/58	2	11	82	71	4
	Brown	Charles W. + Henry J. Jr	Agreement	Re: Real Estate Contract James E. + Patsy Brown, C.W. + H.J. Brown	2	24	82	71	44
Brumbaugh	Eugene + Henriette	SARAH G. LEWIS Grenfall J. Beachler	WD	D18 LL 234, 235, 252, 253, 254, 14.11 PR 6/78	6	28	82	71	538
"	Doris A.	J. J. Waldroup, WJ Farnbauch	WD	D17 L 48, 61, 62 + 63 L 46 PR 8/10 Rest D 1372/485-486	11	15	82	72	487
"	Eugene et al	David Ledford James V. Ledford	WD	D17 LL 52 PR 7/235	6	27	83	74	119



# GRANTEE Filing Docket and Index to Real Estate Deeds and Mortgages — Towns County, Ga.

REG. U. S. PAT. OFFICE *Chas. McClellan* County Indexes Since 1888 An Identifying Trade Mark

Open at Proper Tab according to First Letter or Letters of Name and refer to Buff Sub-Index sheet for page reference.

COTCO UNIVERSAL INDEX NO. 1-4 © 1961  
MADE BY THE COTT INDEX COMPANY, COLUMBUS, OHIO  
SOLD BY THE CLYDE CASTLEBERRY CO., COVINGTON, GA.

GRANTEES		GRANTORS	KIND OF INSTRUMENT	BRIEF DESCRIPTION NOT WARRANTED	DATE OF FILING			RECORD	
SURNAME	GIVEN NAMES				Month	Day	Year	Book	Page
Bryson	Bob + Margaret K.	Henry I. Mobley	S.D.	D. 17 LL 118, 1.70 a + pr. 5 p 9 266	12	4	78	63	627
Bryson	Margaret K.	MACK, Crede, Jerry Kendall	WD	D18 LL 112 1.03 A + PR 5/285	3	14	79	64	354
Bryson	Doris	Doug Bryson	W.D.	D. 18, LL 36, Lots 1, 2 45 PR 4/125-126	5	4	79	64	526
Bryson	Doris + Doug	JANIE M + DANNY Blythe + William + CAROL M. Kuykendall	QCD	D18 LL 36 lots 1-6 PR 4/125 126 Land below 1933 Contour	7	2	79	65	63
Bryant	William Gaeland	Emelene R. Neese	S.D.	D. 18, LL 227 + 225 PR 3/191 3.5 a +	4	10	80	67	21
Bryant	Charles E. + Bettie G.	Bald Mountain Park, L.T.D.	W.D.	D. 18 LL 260, Lots 7, 8, 9 B-2 B.M.P. PR 2/120	6	12	80	67	265
"	Charles E. + Bettie G.	Bald Mtn Park L.T.D.	W.D.	D. 18 LL 260 Lots 3, 4, 5, 8 B-5 5-2 B.M.P. PR 2/120	7	7	80	67	398
"	" " " "	First Bank of Habersham	Q.L.D.	D. 18 LL 260 Lots 5, 7, 8 B-5 5-2 B.M.P. PR 2/120	7	7	80	67	399
"	" " " "	Cindy's Inc.	Q.C.D.	D. 18 LL 260 Lots 5, 7, 8 B-5 5-2 B.M.P. PR 2/120	7	7	80	67	400
Bryant,	Robert E. (Sr.) + Essie Mae	Robert E. (Jr.) + Lady Kate Bryant	WD	D17 LL 64 1.15 A + PR 6/122	8	11	80	67	573
Bryant,	Robert E + Lady Kate	Mountain Realty, Inc.	Subord. agrmt	Re: DB 62 p 87	10	30	80	68	186
"	Robert E + Essie Mae	" " "	QCD	D17 LL 64 1.15 A + PR 6/122	10	30	80	68	187
"	Charles E + Bettie G.	Bald Mtn Park, Ltd	WD	D18 LL 259, 260 L59 2-B B.M.P. PR 2/120	11	13	80	68	262
"	" " " "	Cindy's, Inc.	QCD	AS 9600E	11	13	80	68	263
"	" " " "	First Bank of Habersham	QCD	AS 9600E	11	13	80	68	264
Bryan,	Robin A.	Frank Shook by Adm. Shook	WD	D1* LL 103 VIA PR 5/320 35.2A PR 5/321 (*Plats Show D18)	7	13	81	69	566
"	" "	Lawrence + Elzie Shook	Affidavit	1A PR 5/320 Possession + Access	7	13	81	69	567-568
"	" "	" " "	Affidavit	52A PR 5/321 Access PR 5/320	7	13	81	69	569-570
"	" "	Estate of Frank Shook	Corr. WD	D18 LL 103 2 tracts Re: DB 69 p 566	8	6	81	69	699
"	Edna N. et al	Otis G. Pauley	WD	D18 LL 79 1.24 A + PR 1/111	8	7	81	69	734
Bryant	Robert L. + Dell W.	Helen Wertman	WD	D18 LL 120, 121, 147, 148 0.10 A + PR 3/136 (w/ Death Cert.)	10	12	81	70	282-283
Bryie	DAVIDA + Clarissa A.	Druce K + Patricia G. Berkstresser	WD	D18 LL 227 7.72 A +	1	25	82	70	788
Bryson	Margaret K	MACK Kendall	P.A.	Sale of Real Estate in Hawaii	4	23	82	71	211





# GRANTEE Filing Docket and Index to Real Estate Deeds and Mortgages — Towns County, Ga.

REG. U. S. PAT. OFFICE *McCott* County Indexes Since 1888 An Identifying Trade Mark

Open at Proper Tab according to First Letter or Letters of Name and refer to Buff Sub-Index sheet for page reference.

COTCO UNIVERSAL INDEX NO. 1-4 © 1961  
MADE BY THE COTT INDEX COMPANY, COLUMBUS, OHIO  
SOLD BY THE CLYDE CASTLEBERRY CO., COVINGTON, GA.

GRANTEES		GRANTORS	KIND OF INSTRUMENT	BRIEF DESCRIPTION NOT WARRANTED	DATE OF FILING			RECORD	
SURNAME	GIVEN NAMES				Month	Day	Year	Book	Page
Burns	M.A. + Tonnie S. Wallace,	Maffett, Herbert S. + Joann R.	WD	D18 LL 75, 78 lot 5 Hiawassee Estates	7	10	78	62	457
Buchanan,	Garland, Wayne	Grady E. Buchanan	WD	D17 LL 7 5 A +-	7	11	78	62	464-465
"	Wayne + Wallace	"	WD	D17 LL 7 1/2 int. w/exceptions	7	11	78	62	466
"	Wayne + Wallace	Alice M. Penland	WD	D17 LL 7	7	11	78	62	466
"	Grady E.	Wayne + Wallace Buchanan	WD	D17 LL 7	7	11	78	62	467
"	Grady E.	Alice M. Penland	WD	D17 LL 7	7	11	78	62	467
Buttrill,	Marcus W. Jr. Ex. of will of Mattie N. Buttrill	Diane W. Sykes	WD	D19 LL 52 1.9 A +-	7	13	78	62	479
"		John L. Avery	SD	D19 LL 52, 61 1.10 A +-	7	13	78	62	481-482
"		Don Clark	SD	D19 LL 52 1.9 A +-	7	13	78	62	487-488
Burch	Ed	Gary Kuckinski	SD	D17 LL 92 7.5 A +-	7	19	78	62	514
"		Bank of Hiawassee	QCD	D17 LL 92 7.5 A +-	7	20	78	62	528
Burns	M.A.	ALVA W. Eller	Boundary Line Agreement	D18 LL 109, 120, 121 24.75 A +-	7	21	78	62	530-531
"	"	Nellie Garrett	"	"	"	"	"	"	"
"	"	Mrs. UNA S. Hurt	"	"	"	"	"	"	"
"	"	Jerry + Imogene Turpin	"	"	"	"	"	"	"
"	"	V.E. + Stella Burleson	"	"	"	"	"	62	532-533
"	"	Chester White	"	"	"	"	"	"	"
BURNS	J.H.	PAT GARRETT	OFF. Grant of Possession	D18 LL 315 7.78 AT	9	5	78	63	8485-86
Burge	Theodore W. + Beth Ann	Earl Lovell	WD	D18 LL 2 lot 22 Hidden Valley	9	14	78	63	134
Burrell	Henry E. et al	John A. Roberts	WD	D1 LL 80, 87 PR 6 Pgs 103 + 128 18.38 A +- 18.28 LL 127, 140, 141 2.02 +- PR 5/262	10	2	78	63	245
Burke	Hugh	George Owenby	W.D.	D17 LL 91 2.0 A +-	11	22	78	63	571
Burch	Christine + John H. Sr.	John H. Burch, Jr.	WD	D17 LL 91 2.0 A +-	12	11	78	63	665
Burch,	T. Dykes	Robert C. + Gloria C. Heil	S.D.	D. 18, 22 117. lot 1 Burch Lake C. S.O.	1	8	79	64	49-51
Burrell	Larry + Lavonia G.	George Owenby	WD	D18 LL 127, 140, 141 1.35 A +- PR 5/260	1	18	79	64	138
Burgin	William P. + Frances H.	Wayne P. Rowland	W.D.	D. 18, 22 36, 0.32 A +- lot 7 pr 5/4 1018, 0.38 A +- pr 5/130 1/4 of Estate	3	26	79	64	396
Buens	William B.	Pauline Buens Sutton	Will	"	5	15	79	64	581-612
"	Mattie Lou	" " "	Will	"	5	15	79	64	581-612
Bush	Thomas + Clara	Charles L. Cooper	WD	D18 LL 73 PR 4/19	5	25	79	64	677
Burrell	Martin O. + Jennie T.	Robin N. Burrell	WD	D18 LL 155 7.05 A +- PR 3/92	6	11	79	64	779
Burrell	Robin N. + Nancy L.	Martin O. + Jennie T. Burrell	SD	D18 LL 155/7.05 A +- PR 3/92 w/rel. Agrmnt	6	11	79	64	780-1
Burrell	Iva Lee	Larry Burrell	WD	D18 LL 102 2 A +-	7	3	79	65	77
Burge	Theodore W. II	Beth Ann Clary Burge	WD	D18 LL 2 lot 22 PR 2/224 Hidden Valley	7	19	79	65	151
Burgin	William P. + Frances H.	William B. + Rose A. Mathews	SD	D18 LL 35 0.38 A +- lot 8 PR 5/130	9	4	79	65	493
Burdsal	Arthur J.	Karl H. + Adelaide B. Haller	WD	D19 LL 51, 63 8.25 A +- PR 6/75	9	11	79	65	612
Buckner	Horace Allen + Julia Marie et al	Bad Mountain Park Ltd	WD	D18 LL 260 L38 A-2 Bld mt PR PR 2/120	9	24	79	65	685
"	" " "	Hugh Oliver	QCD	same	9	24	79	65	686
"	" " "	Cindy's Inc.	QCD	same	9	24	79	65	687

GRANTEE Filing Docket and Index to Real Estate Deeds and Mortgages - Towns County, Ga.

REG. U. S. PAT. OFFICE County Indexes Since 1888 An Identifying Trade Mark

Open at Proper Tab according to First Letter or Letters of Name and refer to Buff Sub-Index sheet for page reference.

COTCO UNIVERSAL INDEX NO. 1-4 © 1961 MADE BY THE COTT INDEX COMPANY, COLUMBUS, OHIO SOLD BY THE CLYDE CASTLEBERRY CO., COVINGTON, GA.

Table with columns: GRANTEE (SURNAME, GIVEN NAMES), GRANTOR, KIND OF INSTRUMENT, BRIEF DESCRIPTION (NOT WARRANTED), DATE OF FILING (Month, Day, Year), RECORD (Book, Page). Rows include entries for Bussell, Burroughs, Bull, Bunnell, Burrell, Buetar, Burrell, Buedette, Butterill, Burrell, Bursey, Buchanan, Burns, Burke, Butler, Burch, Burruss, Butler, Burden, Bull, Bussell, Buttrill, Burroughs, Burden, Burch, etc.

see sec. T p. 31

Grantor

agreement

# GRANTEE Filing Docket and Index to Real Estate Deeds and Mortgages — Towns County, Ga.

REG. U. S. PAT. OFFICE *Chambers* County Indexes Since 1888 An Identifying Trade Mark

Open at Proper Tab according to First Letter or Letters of Name and refer to Buff Sub-Index sheet for page reference.

COTCO UNIVERSAL INDEX NO. 1-4 © 1961  
MADE BY THE COTT INDEX COMPANY, COLUMBUS, OHIO  
SOLE BY THE CLYDE CASTLEBERRY CO., COVINGTON, GA.

GRANTEES		GRANTORS	KIND OF INSTRUMENT	BRIEF DESCRIPTION NOT WARRANTED	DATE OF FILING			RECORD	
SURNAME	GIVEN NAMES				Month	Day	Year	Book	Page
Buchanan,	Robert	Dennis Arrowood <del>AA</del> Arrowood	WD	D18 LL102 3A+- & 8A+- Life Estate reserved	2	27	81	68	783
Bujnicki	Leonard R + Frances M.	Ralph Twigg	W.D.	D.17, LL. 48, 61 2-97A+ - PR 6/227 Restrictions	3	9	81	69	26
Buysed, City of.	( <sup>also</sup> <del>Page</del> 7c)	Danny Anglin	S.D.	D.18, LL. 258 Lot 28 c-1-B B.M.P. PR 3/179	3	16	81	69	68
Burke,	Joseph C. + Deloris C.	J.T. + Roy Burrell	WD	D18 LL165 2.1A+ PR 6/228	3	19	81	69	86
Burrell,	J.T.	Bank of Hiawasse	QCD	D18 LL165 2.1A+ PR 6/228	3	23	81	69	103
Burrell,	J.T. + Roy	Bank of Hiawasse	QCD	D18 LL165, 178 19.67A+ PR 6/269	7	16	81	69	592
Burch,	Rose L	Bald Mountain Park, Ltd	WD	D18 LL 258 299 c-1-c B.M.P. PR 6/15	8	6	81	69	712
"	" "	Cindy's, Inc	QCD	AS ABOVE	8	6	81	69	713
"	" "	BANK of Hiawasse	QCD	" "	8	6	81	69	714
"	" "	CAROL O. LUCAS, KAY O. MAJURE John E. + Henry H. Oliver, Jr	QCD	" "	8	6	81	69	715
Bugel,	Edward J. Sr + Delores B.	Dennis R + Mitzie B. McCoy	WD	D18 LL159 0.98A+- PR 4/118	9	23	81	70	216
Burch,	J. Dykes, et al	Danny + Sharon Wilson	SD	D18 LL117 L11 Burch-Martin Subd. PR 1/320	10	2	81	70	253
"	" " " "	David P. + Kathleen A. Puckett	SD	D18 LL117 L5 PR 5/332 Less 0.010A+ PR 7/10	10	2	81	70	259
Burton	Eunice W.	Boban G. Burton	W.D.	D17 LL52 1/2 A+-	12	10	81	70	614
Butler	Robert W.	Windjammer Lodge Inc.	WD	D18 LL117 Unit 2 Bldg 1 Windjammer Lodge CPB 1/1	12	29	81	70	663
Bradley	KATHERINE + Ramon	Clara Belle Hogged et al	WD	D18 LL 145, 160 19.75 A+- PR 7/42	12	30	81	70	669
"	" "	Ira Coleman	WD	D18 LL 145, 160 19.75 A+- PR 7/42	12	30	81	70	669
"	" "	Lorine Hicks et al	WD	D18 LL 145, 160 19.75 A+- PR 7/42	12	30	81	70	669
"	" "	KATHERINE BRADLEY	WD	D18 LL 145, 160 19.75 A+- PR 7/42	12	30	81	70	669
Burney	Hewitt P. + Helen M. <sup>et al</sup>	Bald Mt. Park LTD	WD	D18 LL 263 L6 1-0 B.M.P. PR 6/247	1	5	82	70	726
Burney	Joseph H, Victoria K	Cindy's Inc.	QCD	D18 LL 263 L6 1-0 B.M.P. PR 6/247	1	5	82	70	727
Butler, Robert W. + Chris C.		Robert W. Butler	WD	D18 LL 117 Unit 2 Bldg 1 Windjammer Lodge I Cond. 1/1	2	25	82	71	46
Burney, Leonard Harvard + Elaine P.		J. John + Helen Matheson Pitmore	WD	D17 LL 52 1A+ PR 1/211	5	18	82	71	304
Bugel, Edward J. Sr + Delores		Vaughn + Norene BARRETT	WD	D18 LL 159 1A+- PR 7/91	6	1	82	71	367
Burrell, David T. + Kathy G.		John W. Acree	WD	D17 LL 10+11 1A+	7	26	82	71	671
Burrell	Henry Grady	Rose Marie Stroud	SD	D18 LL 151 0.70A PR 7/111	8	3	82	71	727
Burch	H. H. + Rose L.	Fla. Gardens Investment Inc.	WD	D17 LL 48, 61, 62, 63 L. 11 PR 6/268 Chat. Hqts.	9	2	82	72	82
Burrell	Wm. R. + Cynthia C.	Wm. C. + Brenda K. Hawkins <sup>Loan Transfer Modification</sup>	WD	ASSUMPTION SD to First Fed Sav. Franklinville 08/67	10	20	82	72	370-373
Burch,	H. H. + Rose L.	Grentall J. Bogacht + W. J. Farnbauch + J. Waldroup	WD	D17 LL 48, 61, 62, 63 L. 11 Chat. Hqts. PR 8/10	1	17	83	73	21
"	" "	C.D. Corn	QCD	D17 LL 48, 61, 62, 63 L. 11 L45 PR 8/10	1	19	83	73	81
"	" "	Grace M. + David Cabot (Incompetent) Phillips	WD	w/ order D18 LL 48, 61, 62, 63 L. 24 Chat. Hqts. PR 6/268	3	25	83	73	315
Butts	John L. JR.	Mrs John L. (Sadie M.) Butts	WD	D19 LL 63 1A+-	3	15	83	73	387
Burruss	Robert J.	Rudolph Steinhause JR, Wm. S. Wells, John W. Bean	assigning	Rel SD DB 73/298 (Renfro)	3	17	83	73	424A
Buttrill,	Matthie Wheeler Deceased Trustee	Bank of Hiawasse	QCD	D18 LL 52 + 61 1.0A+- PR 7/201 also 0.80A+ PR 7/202	4	8	83	73	519
"	Marcus W. JR.	Stacy, Sally, Susan Buttrill	WD	D19 LL 51, 52 23.5A+- w/ exceptions	6	17	83	74	42-46
"	Sally	Matthie W. Buttrill State of.	QCD	D19 LL 52 1/2 w/ 3.2A+ PR 4/233 18A01 LL 51, 52, 61, 181.2A+ LL 51, 52 23.5A+- Less 1.2A+- 1.1A+- 1.1A+- 1.1A+- 1.1A+-	6	17	83	74	48-53



# GRANTEE Filing Docket and Index to Real Estate Deeds and Mortgages — Towns County, Ga.

REG. U. S. PAT. OFFICE *Chas. McCull* County Indexes Since 1888 An Identifying Trade Mark

Open at Proper Tab according to First Letter or Letters of Name and refer to Buff Sub-Index sheet for page reference.

COTTCO UNIVERSAL INDEX NO. 1-4 © 1961  
MADE BY THE COTT INDEX COMPANY, COLUMBUS, OHIO  
SOLD BY THE CLYDE CASTLEBERRY CO., COVINGTON, GA.

GRANTEES		GRANTORS	KIND OF INSTRUMENT	BRIEF DESCRIPTION NOT WARRANTED	DATE OF FILING			RECORD	
SURNAME	GIVEN NAMES				Month	Day	Year	Book	Page
Bjurstrom,	Robert + Shizue	Earl Lovell	WD	D18 LL2 lot 18 Hidden Valley PR 2/224	9	13	79	65	626
Byers	Paul W.	Bank of Hiwassee	W.D.	D17 LL 13+14 Lots 3E, 4E + 13E. Olds Bred He <sup>3</sup> Sub 1086	11	14	79	66	155
Byrne	Raymond + Dorothy W.	Cecil W. + Margie E. Akins	WD	D17 LL 60 Lots 21, 23 Hardy-Ramey Mt. PR 6/67	6	6	80	67	239
Byrd,	Vina Green, Estate of	Charles Evans Byrd Margaret Byrd Dendy,	Aff. of Descent	Heirs + Property of Vina Green Byrd	8	31	81	70	41
"	Charles Evans	Richard Eitel Byrd Margaret Byrd Dendy,	WD	D17 LL 170 4.7A + - tr 2 PR 6/278	8	31	81	70	42
"	Richard Eitel	Charles Evans Byrd (formerly E. C. Sue)	WD	D17 LL 170 6.7A + - tr 1 PR 6/278	8	31	81	70	43
Byres	Paul Wayne	Ella Sue WARREN Byres	QCD	D17 LL 13, 14, Lots 3E 6E 13E PR 1/286 Burdette Subd.	1	9	82	70	745
Byers	Joseph L + Marie B.	Kenneth P + Margaret Best	WD	D18 LL 2, 37, 41 PR 6/73	3	18	83	73	427



# GRANTEE Filing Docket and Index to Real Estate Deeds and Mortgages — Towns County, Ga.

REG. U. S. PAT. OFFICE *Chas. McClellan* County Indexes Since 1888 An Identifying Trade Mark

Open at Proper Tab according to First Letter or Letters of Name and refer to Buff Sub-Index sheet for page reference.

COTCO UNIVERSAL INDEX NO. 1-4 © 1961  
MADE BY THE COTT INDEX COMPANY, COLUMBUS, OHIO  
SOLE BY THE CLYDE CASTLEBERRY CO., COVINGTON, GA.

GRANTEES		GRANTORS	KIND OF INSTRUMENT	BRIEF DESCRIPTION NOT WARRANTED	DATE OF FILING			RECORD	
SURNAME	GIVEN NAMES				Month	Day	Year	Book	Page
CALVERT,	ELIJA W. + SARA S.	J. P. Lineberger	WD	D18 LL 161, 162	7	10	78	62	454
CALDWELL,	HARRISON W + LORRAINE S.	Kuykendall, CAROL M. & William	WD	D18 LL 36 lot 11-A 0.52 A	7	31	78	62	569
Cable	Glenda Sue	Carlos & Clara Arrowood	WD	D18 LL 142 1.85 A+-	8	11	78	62	637
Campbell,	Ruth L. et al	LAURA N. Ledford	WD	D18 LL 4 20 A+-	8	21	78	63	8
Campo.	HARRIET E.	Douglas W. Oesterle	W.D.	D. 17, dd. 14, 23 @ 1A+- 2. 0.25 A+- 3. 1/2 A+- D. 18, LL 150, 7A+- 5 LL. 112, 122 A+- 6 LL. 148, 149, 156, 7 A+- 7 LL 52, 1A+- 8 LL 13, 14, 23 3 A+- 1/2 The above described Land.	9	28	78	63	219 221
Calhoun	Ben & BARBARA	Hugh Oliver	WD	D18 LL 258 lot 101 B1C S. 1 Ann C Bld mtn PK	10	6	78	63	316
Campbell	William + Adeline A.	Edward C. + Maelynn Heinsen	S.D.	D. 17, LL 52, 0.24 A+- lot 2 Chinquapin Hill PR 5151	11	29	79	66	251
"	" " "	KATHY D. STRAUGHAN	SD	D17 LL 52 0.29 A+- L 3 Chinquapin Hill PR 5151	3	31	80	66	814
Camp,	Charles E. + NANCY M.	James Benjamin Russell	WD	D17 LL 19, 113 Heathers Cove subd PR 6/109	6	30	80	67	351
Camp,	MRS. W.D. (Ethel)	Joseph W. (Joe) Jackson	W.D.	D. 18, LL 35 7.2 A+- PR. 6/169	9	5	80	67	726
CAMERON	Lurline	John + Joyce Allison	S.D.	D17, LL 25, 26, 27, 45, 46 47 + 48 lots 58 + 59 PR 1/53	9	19	80	67	822 824
CABLE	Glenda Sue	Carlos + CLARA Arrowood	WD	D18 LL 142 1.54 A+- PR 6/182	10	20	80	68	124
CALDWELL,	J. H.	Richard M. + JoAnn Lyuch	SD	D17 LL 52 17 A+-	11	17	80	68	279
CAMP,	Evelyn Ex. & ind.	CUBA W. K; ZAR AKA Ex. Cuba W. Cuddy	Assent	D18 LL 150 1 A+- 1/2 und int.	1	12	81	68	514
CABLE,	Glenda Sue	John Carlos + Clara Arrowood	WD	D18 LL 142 0.93 A+- + 0.36 A+- PR 6/266 (C)	8	7	81	69	730
CAMERON,	Lorraine et al	Gertrude E. Pollard	WD	D18 LL 197 L 2 Holly Hill PR 1/157 w/affidavit	8	24	81	70	13 13
CALHOUN,	Ben + BARBARA	Jeff Maddox, Sr. Hal Herrin +	WD	D18 LL 258 L100 C-1-C Bld. Mt. PK PR 6/15	9	11	81	70	98
CAMP,	William L + Glenda T.	H. N. Fountain, Sr.	WD	D17 LL 152, 153 2.41 A+- L 4 PR 7/32	11	16	81	70	526
CALDWELL	Pamela + Sammy	James C. Shook	WD	D18 LL 55 + 56	8	25	82	72	26
Campo	Harriet E.	Douglas W. Oesterle	Trustees Deed	8 tracts @ D17 LL 14 + 23 1A+- 0.25 A @ D18 LL 150 @ D17 LL 156 7A+- L 1 + 2 @ D17 LL 13 + 25 3A+-	1	4	83	73	11 15
Camp	Evelyn K + Lawrence A.	Evelyn Camp	W.D.	D18 LL 150 1A+- to corr. Deed B 70/753	4	1	83	73	491 492
Calvert	Elija W. + Sara S.	Phill Denton	QCO	D18 LL 161, 162 1.41 A PR 7/205	4	12	83	73	544
Camp	Charles L. et al	Jimmy McCray	QCO	D18 LL 8 - lot 8 1/2 A/A BMP PR 6/162	4	25	83	73	597
Cagle,	Connie et al	Hadley McClure	WD	D17 LL 113, 114 18 A+- PR 2/270 lots 19-25, 28 Gumlog Hgts	5	31	83	73	784
Campbell,	Charles B + Alice G.	Velma N. Kendall	WD	D17 LL 50 0.51 A+- PR 7/227	5	31	83	73	789





# GRANTEE Filing Docket and Index to Real Estate Deeds and Mortgages — Towns County, Ga.

41  
(1)

REG. U. S. PAT. OFFICE *Chas. McClellan* County Indexes Since 1888 An Identifying Trade Mark

Open at Proper Tab according to First Letter or Letters of Name and refer to Buff Sub-Index sheet for page reference.

COTCO UNIVERSAL INDEX NO. 1-4 © 1961  
MADE BY THE COTCO INDEX COMPANY, COLUMBUS, OHIO  
SOLD BY THE CLYDE CASTLEBERRY CO., COVINGTON, GA.

GRANTEES		GRANTORS	KIND OF INSTRUMENT	BRIEF DESCRIPTION NOT WARRANTED	DATE OF FILING			RECORD	
SURNAME	GIVEN NAMES				Month	Day	Year	Book	Page
Cartwright	John M. + Joan H.	Imperial Bald Mountain Park	WO	D18 LL258 lots 86, 93 B.C. Sec 1 Anx C. Bld. Mtn. Park	10	9	78	63	324
Carr	Ben	Union County Bank	QCD	D17 LL52 0.96A+ PR 1/251	12	7	78	63	649
Carter	Kenneth Michael + Sheila L.	Reeva S. Potts + Ronald Souther	QCD	D17 LL 135 1/2 A+ -	2	12	79	64	227
"	"	Raymond Souther	QCD	Same as Above	2	12	79	64	228
Cantrell	Lenward + Betty Lloyd	John W. Skinner	W.D.	D. 18, 22. 165 2A+ - also 1/4 A+ -	7	13	79	65	138
Carlisle	Cam M. Sr. + Lillian E.	Raymond A. + Geraldine F. Sharon	W.D.	D. 18, 22. 197, 207 + Holly H. Tr. 1.	7	30	79	65	211
Carr	Ben	All of the World	Superior Court Order	D. 18, 22. 193, 194 6.5A+ PR 3/37, W. H. + Mary Johnson	8	15	79	65	343-344
Carr	Ben J.	Edward + Linda H. Hedden	S.D.	D. 18, 22. 193 + 194 6.5A+ PR 3/37	8	15	79	65	347
Carlton	Mr + Mrs Ralph Walter R. (sn) + Constance	Dorothy Garrett	WD	D18 LL 92, 93, 99, 99 1A+ -	8	23	79	65	399
Carel	Albert A.	Bald Mountain Park, Ltd	WD	D18 LL258 lot 78 C-1-C Bld. Mt. PK PR 4/277	9	10	79	65	578
Carr	Albert A.	Cecile C. Kelley	WD	D17 LL97, 120 Lot 7 Timberline Acres PR 2/176	10	18	79	65	847
Carringer	Betty Jean et al	Willis Harvey Galloway	QCD	D17 LL134 1/2 und. mt 2 trs "Galloway Homeplace"	10	24	79	66	56
Carter	Donald J.	Chestatee Properties Ltd	WD	D18 LL 234, 235, 252, 253, 254 Trs 28A + 28B PR 6/78	12	14	79	66	301
"	"	William R. Brown	WD	D19 LL 7, 8, 9 Tr. B 55A+ J. U. Brown Est PR 6/46	3	10	80	66	721
"	"	Marie A. Brown	WD	D19 LL 7, 8, 9, 21 Tr. C 60A+ J. U. Brown Est PR 6/46	3	10	80	66	724
"	"	Charles Lyman	WD	D19 LL 7, 8, 9, 20, 21, 22 Tr. D 60A+ J. U. Brown Est PR 6/46	3	10	80	66	727
"	"	B. Forrest Brown	WD	D19 LL 7, 9, 20, 21 Tr. E 65.85A+ J. U. Brown Est PR 6/46	3	10	80	66	730
"	"	Reuben Walls	Affidavit	Prop. conveyed from Charles H. Marie A. B. Forrest Brown	3	10	80	66	733-735
"	"	Bruce Wilson	Affidavit	Prop. Conveyed from Charles H. Marie A. B. Forrest Brown	3	10	80	66	736-738
CARRINGER	Eula Mae Williamson	Lovella Williamson Stuman	W.D.	D. 17, 22. 1 0.9A+ - Lot 1 PR 4/122	3	11	80	66	739
Carlile	Reba Sue	Mieldon H. Carlile	W.D.	1/2 und int D. 17, 22 50 PR 4/116	4	17	80	67	32-33
Carter	GARY A.	James Benjamin Russell	W.D.	D. 17, 22. 19. Lots 9 + 10 Heathcote Cove Sub. pr. 1/109	5	9	80	67	126
CARUSO	Frank + Cathy	Robert A. Del Bello	W.D.	D. 18, 22. 112. part of Jawn Lot 11.	6	9	80	67	244
CAPE	Donald + Phyllis A.	James Youngblood	WD	D17 LL 13, 14 L18-A O. Burdette Subd. PR 2/48	7	14	80	67	420
Canupp	Rowe	Cuie Edwoods	WD	D18, 22 80 1/4 A+ -	10	8	80	68	46
CANNON	CARL D. + MARY R. Sr.	BEN H. DOVER, JR	WD	D18, 22 128 .64 A+ - PR 5/134	10	9	80	68	47
Carter,	Michael Brent	Peri Lyn Carter	Unlimited Visitation rights	Daughter: Tiffany Carter	11	25	80	68	335
Carr,	Robert + Ella G.	Clarence C + Patricia H. Ricketts	WD	D19 LL 6, 7 1.35A+ - PR 6/229	3	23	81	69	98
Cartwright.	John M. + Joan H.	John E. Oliver	QCD	D18 LL 258 lots 86, 93 C-1-C Bld. Mt. PK. PR 4/277	5	12	81	69	293
"	"	Imperial Bald Mountain Park	QCD	AS ABOVE	5	12	81	69	294
Carringer,	James Frank	Lars H. Rohfsen	SD	D18 LL 91, 114 Lots 1, 2, 3 Blue Lagoon PR 1/158	5	19	81	69	324-325
Carter	Johnny + Charlotte	Milam Bussell Boughnau	W.D.	D. 18, 22. 122, 123, 144 + 145 230A+ PR 6/249	5	26	81	69	350
CARLISLE,	Cam m. Jr.	Lillian E. Carlisle	WD	D18 LL 197 1/4 Holly Hill Lifetime Reserve	7	10	81	69	556-557
Carter,	Donald J.	First NATL Bank of Gainesville	QCD	D18 LL 234, 235, 252, 253 Tr 28B "Ridges" PR 6/78	7	13	81	69	577
CAPE,	Gene	Barnett Gibson	QCD	D18 LL 7, 8	8	24	81	70	14
Carpenter,	Minnie	Thomas F. Sr + Mary Fagan	SD	D18 LL 150, 151 Lots 21, 22 Sky Hawk PR 1/107	9	1	81	70	60

GRANTEE Filing Docket and Index to Real Estate Deeds and Mortgages — Towns County, Ga.

REG. U. S. PAT. OFFICE *Chas. McClellan* County Indexes Since 1888 An Identifying Trade Mark

Open at Proper Tab according to First Letter or Letters of Name and refer to Buff Sub-Index sheet for page reference.

COTCO UNIVERSAL INDEX NO. 1-4 © 1961 MADE BY THE COTT INDEX COMPANY, COLUMBUS, OHIO SOLD BY THE CLYDE CASTLEBERRY CO., COVINGTON, GA.

GRANTEES		GRANTORS	KIND OF INSTRUMENT	BRIEF DESCRIPTION NOT WARRANTED	DATE OF FILING			RECORD	
SURNAME	GIVEN NAMES				Month	Day	Year	Book	Page
Carpenter	Minnie	Raymond Carpenter	Death Cert.	Re: DB 70 PAGE 59	9	4	81	70	26
Carter	Allen B + Barbara A	J.J. Waldroup, W.J. Farnbauch, Grenfall J. Beachler	WD	D17 LL 48, 61, 62, 63 L5 Chatuge Hgts PR 6/268	9	9	81	70	81
Carter	Donald J.	Ronald J. + Jean M. Thorman	SD	D18 LL 252, 253 8.12A+ TR 28A "Ridges" PR 6/78	9	14	81	70	122-123
Carter	J. V.	Reginald Dangler	WD	D17 LL 113, 114 3 und. int tracts 26, 27 Gumlog Hgts PR 2/270	9	23	81	70	214
Carrico	Leroy + Lois	Bald Mt. Park, Ltd.	WD	D18 LL 259 lots 15, 16, E 2 of 17 A-2 B.M.P PR 2/120	10	22	81	70	347
"	"	Charles W. Smith	SD	D18 LL 259 lots 15, 16, E 2 of 17 A-2 Bald Mt PR PR 2/120	11	18	81	70	538
Carson	Robert L + Pearl S.	Robert L. CARSON	WD	D17 155 PR 7/75	4	29	82	71	243
Canaday	Robert S. + Rosemary	HAL Herrin	WD	D18 LL 233 + 234 1.82 A+- PR 4/287	6	4	82	71	377
Carter	Ronald B + Barbara B.	Stm. Marie + Ruth Senior	WD	D18 LL 72 lots 13 + 14 PR 6/276	6	11	82	71	396
Carlton	Margarette Gail	Barbara A. Totten	WD	D18 LL 161, 162 0.66A+ PR 6/304	7	15	82	71	616
Cannon	CARL	PAUL E. Owenby	WD	D18 LL 102 1/4 A+-	7	21	82	71	651
Carter	Leon E. + Lynell T	Grenfall J. Beachler, J.J. Waldroup, W.J. Farnbauch	WD	D17 LL 48, 61, 62, 63 L. 34 Chatuge Hgts PR 6/268	8	6	82	71	769
Carter	Ronald B + Barbara B.	Wm. Marie + Ruth Senior	WD	D18 LL 72 lots 13 + 14 Old Forge Estates PR 6/276	9	7	82	72	101
Capes	Phyllis A.	Donald D. Capes	QCD	D17 LL 13, 14 L. 18-A Otis Burdnett Subd #3 PR 2/48	9	21	82	72	202
CARUSO	Cathy	Frank Caruso	P.A.	Complete + Full D18 LL 112 Town Lot 11	11	2	82	72	435
CARRINGER	James Frank	James Frank CARRINGER	LW + T	Letters + Letters + Last Will + Testament	12	15	82	72	712
CARRINGER	Azalea M.	James Frank CARRINGER	WD/Affidvt	Assignmt 50 Re: DB 61/p. 324 325 (CARRINGER)	12	15	82	72	714
Carlile	Reba D.	Eugene E. Howell	WD/Affidvt	D18 LL 148, 149, 156 of Decent 8.4A+- PR 6/119	1	18	83	73	77-78
"	Reba Sue	William + Hazel Mull	SD	D17 LL 50 1.30 A+- PR 7/149	3	28	83	73	464-465
Canady	D.L. + Iris M.	Edgar Allison	WD	D17 LL 15 L19 PR 5/164	4	22	83	73	590
Care	Roy W.	Helen M. Engle Trust	WD	D18 LL 73 1.5 PR 4/19	5	9	83	73	679
Capes	Jackie L.	Willis H. Galloway	WD	D17 LL 63 .75A+- PR 7/233	6	20	83	74	96

# GRANTEE Filing Docket and Index to Real Estate Deeds and Mortgages — Towns County, Ga.

REG. U. S. PAT. OFFICE *Chas. McClure* County Indexes Since 1888 An Identifying Trade Mark

Open at Proper Tab according to First Letter or Letters of Name and refer to Buff Sub-Index sheet for page reference.

COTCO UNIVERSAL INDEX NO. 1-4 © 1961  
MADE BY THE COTT INDEX COMPANY, COLUMBUS, OHIO  
SOLE BY THE CLYDE CASTLEBERRY CO., COVINGTON, GA.

GRANTEES		GRANTORS	KIND OF INSTRUMENT	BRIEF DESCRIPTION NOT WARRANTED	DATE OF FILING			RECORD	
SURNAME	GIVEN NAMES				Month	Day	Year	Book	Page
Castell	Claude A & Jeanne F.	Louise Stoffel	WD	D18 LL 149 lots 30-31 B1B Beech Cove Vista PR 1/168	1	19	79	64	156
Catlett,	Susan B. et al	J. J. Waldroup	WD	D18 LL 98 0.75 A+- PR 6/207	1	5	81	68	435
Case	Dorinda H. & Jeonette D.	J.E. & Mary P. Willoughby	WD	D18 LL 150 & 151 lot #31 PR 1/107	1	19	81	68	542
Caultman	George R.	Billy E & Lorraine Romines	WD	D18 LL 13 & 194 PR 5/259 1.32 A+-	9	1	82	72	71
Cassidy	Patricia M.	Chatuge Land Co.	WD	D17 LL 60 0.80 A+- PR 7/237	6	30	83	74	128
Cave,	Roy W.	Trustee of Helen M. Engel	WD	D18, LL 73, lot 5	5	9	83	73	679



# GRANTEE Filing Docket and Index to Real Estate Deeds and Mortgages — Towns County, Ga.

REG. U. S. PAT. OFFICE *Chas. McCarty* County Indexes Since 1888 An Identifying Trade Mark

Open at Proper Tab according to First Letter or Letters of Name and refer to Buff Sub-Index sheet for page reference.

COTT CO. UNIVERSAL INDEX NO. 1-4 © 1961  
MADE BY THE COTT INDEX COMPANY, COLUMBUS, OHIO  
SOLD BY THE CLYDE CASTLEBERRY CO., COVINGTON, GA.

GRANTEES		GRANTORS	KIND OF INSTRUMENT	BRIEF DESCRIPTION NOT WARRANTED	DATE OF FILING			RECORD	
SURNAME	GIVEN NAMES				Month	Day	Year	Book	Page
Citrin,	Georgia Souther	Myra Kirsch	WD	D17 LL 206 10 A +	8	7	78	62	613
Church	CAROLYN	J.C. Boughnau	WD	D18 LL160 4.27 AT-	9	1	78	63	96
Chambers,	Billy W.	Marcia C. Moss	1/2 und. int. WD	D18 LL 267,268 67.84 A +	9	15	78	63	148- 149
"	"	Growth Associates, Inc.	1/2 und. int. WD	D18 LL 234, 254, 255	9	15	78	63	150- 151
"	"	Raymond Moss	1/2 und. int. WD	D18 LL 234, 254 137 A +	9	15	78	63	152- 153
"	"	Chestatee Properties, Ltd.	1/2 und. int. WD	D18 LL 234, 235, 252, 253, 254 225 A +	9	15	78	63	154- 155
Chastain	Eunata	Callie R. Brown	Boundary line agmt.	D.18, 22. 80 6.48 A +	9	27	78	63	224
Chastain	Reba	Shirley Ann Goetchius et al	Q.C.D.	D.18, 22. 231 3A + Plat Lot #5	11	13	78	63	524
"	"	Glen Chastain et al	Q.C.D.	D.18, 22. 231 3A + Plat Lot #6	11	13	78	63	524
"	"	William Junior Chastain	QCD	D18 LL 231 3A + Plat Lot 5 of T.Chastain Prop.	11	28	78	63	602
Chilson,	Mr. & Mrs. L. E.	Thomas E. & Betty C. Lewis	WD	D18 LL 257 lot 23 A/1 Bid mtn PK PR1/265	12	19	78	63	707
Chastain	Robert M.	Thomas, EARL & Garland & Hubert York	WD	D19 LL 34, 35 4.165A + PR 6/30	3	19	79	64	370
"	"	Garland Thomas	WD	D19 LL 34 3.616 A + PR 6/30	3	19	79	64	371- 372
Chastain.	Phillip A & Jeanette	Hershel Underwood heirs of	W.D.	D.18, 22. 149, 156 0.35A + PR 6/32	3	22	79	64	391
Cimino,	Edward J. & Norene	H.J. & MAUDE B. Eller	WD	D18 LL 169, 170 28.68 A + Tr. A PR 6/35	3	29	79	64	40- 411
Chastain	Lillian Burns	Pauline Burns Sutton	Will	1/2 7 ESTATE	5	15	79	64	581- 612
Chastain	William R. & Joan	Norman & Doris VonSeggern EUNATA & GAYNEH Ind & Adms.	WD	D18 LL 309/019 LL 9 16.5A + PR 3/89	5	29	79	64	679
Chastain	Nelson et al	Estate of L.V. Chastain Terry Hunnicutt	WD	D18 Chas. Bros. STA C-1/154 2/418 A-1/396 D.A. & Letters Adm.	7	3	79	65	78- 83
Chastain	EUNATA	Nelson Chastain	SD	AS Above	7	3	79	65	85
Chastain	Nelson & Jacqueline	Felder Hunnicutt	W.D.	D.18, 22. 32 + 45 2.02A + PR 6/154	7	16	79	65	141
Chambers,	Hugh M. & Barbara J.	Bald Mountain Park, Ltd.	WD	D18 LL 259 lots 53, 62, 63 A-2 Bld. Mt. PK PR 2/120	7	20	79	65	156
"	"	Harold R. Payne (Mr. & Mrs.)	WD	D18 LL 259 lots 54, 54, 55 A-2 Bld. Mt. PK PR 2/120	7	20	79	65	157
"	"	Hugh Oliver	QCD	D18 LL 259 lots 53, 62, 63 A-2 BMP PR 2/120	7	23	79	65	166- 167
"	"	First National Bank of Habersham	QCD	Same: Above	7	23	79	65	168- 169
"	"	Cindy's, Inc. Adm. of Estate	QCD	Same: Above	7	23	79	65	170
Cheek	Glen, & Mrs. Jerry	Truett Wood, of Lucille Wood	Agreement	for Settlement of Claim Against Estate	8	3	79	65	264
Champion	Herman & Rebecca	James Sluder	WD	D18 LL 253 2A ± lot 1 Ramble Wood PR 3/82	8	6	79	65	279
Chastain	Archie & Delores	Cynthia Cheryl Burrell	WD	D18 LL 115 0.36A +	8	10	79	65	296
Chastain	R.M.	Trudie Boswick	W.D.	D.19, 22. 22. 3 1/2 A +	8	13	79	65	337
Cheyne	Alex & Kay H.	John Boyd & Barbara J. Atkins	W.D.	D.17, 22. 13. 9. 9A + PR 7/1200. Also 1A +	12	7	79	66	270 B
Chastain	Hubert F	Donald Beck	WD	D18 LL 81, 82, 199, 110, 120, 121 3A +	2	18	80	66	644
Champion	James	Ronald Hedford	Note	3.1 A on Owl Creek	4	7	80	67	6
Chambers	Barbara J.	Hugh M. Chambers	QCD	D18 LL 259 155 A-2 Bld. Mt. PK PR 2/120	5	19	80	67	153
Chivers	Norman L. & Treva L.	Bald Mountain Park, L.J.O.	W.D.	D.18, 22. 258. Lot 119 B.C. 5-1, AC B.M.P. PR 4/15	5	22	80	67	171
"	"	Cindy's Inc.	Q.C.D.	D.18, 22. 258 B.C. 5-1 A.C. B.M.P. PR 6/15	5	23	80	67	194
Chmielewski	Benjamin M. & Sophie	David Brackin	W.D.	D.17, 22. 117, PR 5/200	5	27	80	67	196

GRANTEE Filing Docket and Index to Real Estate Deeds and Mortgages — Towns County, Ga.

GRANTEES	SURNAME	GIVEN NAMES	GRANTORS	KIND OF INSTRUMENT	BRIEF DESCRIPTION	DATE OF FILING			RECORD
						Month	Day	Year	

Chiters,	Norman L. + Irena L.	First Bank of Habersham Co.	6	11	88	67	358	
Cimino,	Edward J. + Norene	Bank of Hiwassee	6	30	80	67	360	
Christiansen, Lawrence A. Jr.	L.A. (Sr.) + L.A. (Jr.)	Howard W. + Margie Burke	7	29	80	67	511	
"	"	Laurence A. Christiansen, Jr.	7	29	80	67	512-514	
Christiansen,	Freeman, William Thomas + et al.	Richard Christiansen, Florence Canupp	8	21	80	67	635-636	
Cimino	Edward J. + Norene	Bank of Hiwassee	10	16	80	68	97	
Cherry	Joseph + Rosalie	Sue A. Method	10	22	80	68	133	
"	"	Stephen L. Boyles	10	27	80	68	148	
Christiansen,	William Thomas + et al.	Jennifer Brown Picklesimer	3	2	81	69	3-4	
"	"	as above	3	2	81	69	3-4	
Churchill,	William K. + Patricia L. Fountain, H. Spruill, Lois, Judith, Donald, Lynn	Larry Joe, Billy Ray + Guardian Ray Brown	3	2	81	69	3-4	
Chupp,	Donna Louise	Mrs. Annie Mae Estes	5	1	81	69	267	
Christiansen,	Joseph R.	Brenda C. Swanson	6	22	81	69	475	
Childers,	Robert J. + Dorothy M.	Rudy Lightsey	7	24	81	69	635	
Cheeks	Rebecca Wood et al.	Pope Wood	8	4	81	69	679	
"	"	"	8	4	81	69	680	
"	"	"	8	4	81	69	681	
Chastain,	Roy C. + Marie	Roy Chastain	9	28	81	70	231	
Chaffin,	Annie B.	Leonard R. Jr. + Wanda H. Raney	10	1	81	70	250	
Chiu Yee	Douglas + Silvia	Carl E. Sanders	10	22	81	70	359	
Cherry,	George G. + Elizabeth J.	Ernest H. + Jane C. Ripely	11	2	81	70	421	
Charnitski,	James R. + et al.	Kenneth L. + Betty M. Roberts	11	9	81	70	477	
Cimino,	Edward J. + Norene	Bank of Hiwassee	11	12	81	70	504	
Chastain,	Mary J.	Howard Taylor	11	30	81	70	561	
Cherry	George G. + Elizabeth J.	Carl Kovel	12	28	81	70	660	
Cheeks	Philip	Rebecca Wood Cheeks	1	12	82	70	764	
Chastain	Oscar	Ann Franklin, Lillie Atkins	3	16	82	71	100	
"	"	Mrs. Alice Griggs	3	16	82	71	101	
Charkitski,	James Robert	Harold + Virginia Cunningham	5	3	82	71	252	
Cherry	George G. + Elizabeth J.	Hubert + Janet S. Irwin	7	13	82	71	597	
Chastain,	Joseph R.	Larry M. Swanson	7	13	82	71	597	
Cimino	Edward + Norene	Bank of Hiwassee	8	23	82	72	7	
Chaffin	G.H. + Annie B.	Bobby M. Crapps	2	18	83	73	285	
Chayne	Alex + Kay H. et al.	Luke L. deceased + June Kustien	6	13	83	73	863	
<del>Chastain</del>	<del>William E. + Rebecca H.</del>	<del>Chastain</del>	<del>2</del>	<del>22</del>	<del>83</del>	<del>73</del>	<del>863</del>	
<del>Chastain</del>	<del>William E. + Rebecca H.</del>	<del>Chastain</del>	<del>2</del>	<del>22</del>	<del>83</del>	<del>73</del>	<del>863</del>	

Open at Proper Tab according to First Letter or Letters of Name and refer to Buff Sub-Index sheet for page or reference.

MADE BY THE COTT INDEX COMPANY, COLUMBUS, OHIO  
 COTTO UNIVERSAL INDEX NO. 1-4 © 1961

# GRANTEE Filing Docket and Index to Real Estate Deeds and Mortgages — Towns County, Ga.

47  
(1)

REG. U. S. PAT. OFFICE *Chem-Mark* County Indexes Since 1888 An Identifying Trade Mark

Open at Proper Tab according to First Letter or Letters of Name and refer to Buff Sub-Index sheet for page reference.

COTCO UNIVERSAL INDEX NO. 1-4 © 1961  
MADE BY THE COTT INDEX COMPANY, COLUMBUS, OHIO  
SOLD BY THE CLYDE CASTLEBERRY CO., COVINGTON, GA.

GRANTEES		GRANTORS	KIND OF INSTRUMENT	BRIEF DESCRIPTION NOT WARRANTED	DATE OF FILING			RECORD	
SURNAME	GIVEN NAMES				Month	Day	Year	Book	Page
Clark	Don	Marcus W. Buttrill, Jr Ex. of will of Mattie W. Buttrill	WD	D19 LL 52 1.9 A + -	7	13	78	62	485-486
Cleveland	C.S. & Frances W.	Reid L. & Ruby B. Stiles	WD	D18 LL 41,42 0.6 A + -	8	3	78	62	594
Cloer	B.C.	Bessie Tatham Cloer	WD	D17 in LL 13	8	25	78	63	28
Cloer	Wily	W.J. & C.R. Cloer	W.D.	D.17. LL. 59 52 a + -	10	30	78	63	471
Clark	Larry	Estate of A.V. Presley by Executor Theodora Clark	Deed of Assent	D18 @ LL 198, 220 24.5A+ PR 6/49 ② LL 185 25.16A+ PR 6/50 ③ LL 220 7.7A+ PR 6/50 ④ LL 183 8.46A+ PR 6/51	2	6	79	64	792-793
Cloer	Joyce A.	Carl Cloer	W.D.	D.17. LL. 50 2A+ -	6	25	79	65	32
Clemenz	Edmond J. & Novella H.	Andrew R & Rosemary Bowman	WD	D18 LL 258 lot 31 B-1-B Bid. Mt. Pl. PR 2/120	8	6	79	65	283
Clark	James E. et al	Anne H. Tash	W.D.	D.18. LL. 259 Lots 88, 89 A-2 B.M.P. PR 2/120	8	14	79	65	340
Clark	Vee B.	Deborah C. Wiese & Kathy C. Russell	QCD	D18 LL 118, 119, 148, 149 Lots 48, 49, 50 Beech Cove PR 1/53	12	13	79	66	287
"	Ella Vee Burrell	Estate of Felton Clark	Order (to sell)	as above out lots 49, 50, part of L. 48 PR 6/96	12	13	79	66	288-289
"	Vee B.	Farm & Resort Realty Co	QCD	as above PR 1/53	12	13	79	66	290
"	"	Ella Vee Burrell Clark w/ Letters	Adm. Deed	D18 LL 118, 119, 148, 149 Lots 48, 49 50 Beech Cove PR 1/53 fund. int	2	12	80	66	630-635
"	Theodore & Virgie	By: Executor Theodore Clark A.V. Presley	Executor's Deed of Assent	D.18, LL. 198 + 220 21.47A+ PR 6/124	3	13	80	66	744-745
Clew	D.I. Jr & Florence R.	James R. & Mary B. Mitchell	SD.	D.17 LL. 4, 33 + 34 23 a + -	4	22	80	67	53
Cloer	Carl, B.C. & George Louie & Shirley Nichols		W.D.	D.17 LL 50 Easement to Lake Cottage	9	18	80	67	796
Clutter	William H. & Elizabeth F.	Bald Mtn Park, Ltd.	WD	D18 LL 263 L14 1-P Bid. Mt. Pl. PR 6/144	11	21	80	68	308
"	"	First Bank of Habersham	QCD	AS ABOVE	11	21	80	68	309
"	"	Cindy's, Inc.	QCD	AS ABOVE	11	21	80	68	310
Clemenzi	Edmond J. & Novella H.	Bald Mountain Park, Ltd John E. & Henry H. Oliver, Jr ; Kay O. Majure ; Carol O. Lucas	WD	D18 LL 258, 263 lots 10, 11 1-F B.M.P. PR 6/193	1	7	81	68	461
"	"		QCD	D18 LL 258, 263 lots 10, 11 1-F Bid. Mt. Pl. PR 6/193	1	7	81	68	462
"	"	First Bank of Habersham	QCD	AS ABOVE	1	7	81	68	464
"	"	Cindy's, Inc	QCD	AS ABOVE	1	7	81	68	463
Clack	Wayne L. & Patricia A.	Bald Mountain Park Ltd.	WD	D18 LL 258, 263 B-1-C PR 6/15	1	20	81	68	545
Clack	Wayne L. & Patricia A.	Cindy's INC.	QCD	D18 LL 258, 263 B-1-C PR 6/15	1	20	81	68	546
Clack	Wayne L. & Patricia A.	First Bank of Habersham	QCD	D18 LL 258, 263 B-1-C PR 6/15	1	20	81	68	547
Clark	Maxine	Bud Parker	SD	D18 LL 15, 151 Lot #9 Sky Hawk Mt. PR 1/107 Full & Complete	2	19	81	68	739
Clinton	Gregg	Michael & Monica Brescia	P.A.		4	8	81	69	162
Cloer	Barbara Gillespie	Dorothy Cloer	Q.C.D.	D.17. LL. 23 3 parcels	4	24	81	69	234-235
Cloer	Dorothy	Barbara Gillespie Cloer	QCD	D17 LL 23 3 tracts	4	28	81	69	250-251
Cloer	Barbara Gillespie	J.D. & Ross Cloer	QCD	D17 LL 23 3 tracts	6	19	81	69	467-469
Cloer	Ross & Barbara Gillespie	Lorraine C. Jernigan	SD	D17 LL 23 0.86A+ PR 6/251	6	19	81	69	472
Cloer	J.D. & Ross by Adm	Dorothy Cloer	QCD	D17 LL 23 3 tracts Walter J. Cloer Estate	7	30	81	69	648-650
Cloer	Walter J. Hugh Stone	B.C. Cloer	Adm. Release	D17 LL 59 PR 6/263	7	30	81	69	651
Cloer	B.C.	Ross & J.D. Cloer	WD	D17 LL 59 28A+ PR 6/263	7	30	81	69	652
Cloer	W.J. Estate	"	Aff. of Poss.	D17 LL 59 Exhibit A	7	30	81	69	653-655



# GRANTEE Filing Docket and Index to Real Estate Deeds and Mortgages — Towns County, Ga.

REG. U. S. PAT. OFFICE *Chas. M. Cott* County Indexes Since 1888 An Identifying Trade Mark

Open at Proper Tab according to First Letter or Letters of Name and refer to Buff Sub-Index sheet for page reference.

COTT CO UNIVERSAL INDEX NO. 1-4 © 1961  
MADE BY THE COTT INDEX COMPANY, COLUMBUS, OHIO  
SOLD BY THE CLYDE CASTLEBERRY CO., COVINGTON, GA.

GRANTEES		GRANTORS	KIND OF INSTRUMENT	BRIEF DESCRIPTION NOT WARRANTED	DATE OF FILING			RECORD	
SURNAME	GIVEN NAMES				Month	Day	Year	Book	Page
CLARK	James E. et al	First Bullock Bank + Trust Co	QCD	D18 LL 259 lots 88, 89 A-2 Bid Mt Pk. PR 2/120	7	31	81	69	660
"	" " "	John H. + Virginia R. Loveless	SD Term. of P.A.	Above DB 69 p 162	7	31	81	69	662
Clinton,	Gregg	Monica + Michael Brescia, MD	P.A.		8	25	81	70	17
Cloud,	Marion R. + Connie M.	E. L. Brown	QCD	D17 LL 36 0.2 A+-	9	28	81	70	232
Cloer	CAEL Bobby + George	Mrs. Wiley (Bessie T) Cloer Ex of Estate of W. Ley Cloer	WD	D17 LL 59 38 1/2 A+-	1	8	82	70	750
Cloer	CARL, BL. + George	Bessie Cloer	WD	D17 LL 50, 23 26 A+- LL 23 14 A+-	1	8	82	70	751
"	BL	Bessie Cloer	WD	D17 LL 59 2A+-	1	8	82	70	752
"	Bessie	Louie + Shirley Nichols John Boyd Jr. + Brenda K	WD	D17 LL 59 2A+-	1	8	82	70	749
Cliff	Wendell R + Imogene M.	John Boyd Atkins SR, Barbara	WD	D17 LL 152 + 173 6A+- PR 7/50	1	27	82	70	795
Cloer	BARBARA	Fred Leimkueller	SD	0 D17 LL 23 @ D17 LL 23 1.6 A+- w/partial Release	4	26	82	71	225- 226
Clouse	Judy A.	Heritage Resources, Inc Clarence W. + Grace	WD	D18 LL 150 L8 RR 7/78 perp. sm't PR 2/192 PR 4/215	8	26	82	72	34
Clark	Donald H + Dorothy Mae	Irene Stiles	WD	D17 LL 8 + 29 2 1/2 A+- PR 7/139	10	7	82	72	282
Cloud	Wm. R. + Nancy L.	Ralph Twiggs	WD	D17 LL 61 1.38 A+- PR 7/138 w/prop. rest.	10	7	82	72	280

# GRANTEE Filing Docket and Index to Real Estate Deeds and Mortgages — Towns County, Ga.

REG. U. S. PAT. OFFICE *Chas. McColl* County Indexes Since 1888 An Identifying Trade Mark

Open at Proper Tab according to First Letter or Letters of Name and refer to Buff Sub-Index sheet for page reference.

COTCO UNIVERSAL INDEX NO. 1-4 © 1961  
MADE BY THE COTT INDEX COMPANY, COLUMBUS, OHIO  
SOLD BY THE CLYDE CASTLEBERRY CO., COVINGTON, GA.

GRANTEES		GRANTORS	KIND OF INSTRUMENT	BRIEF DESCRIPTION NOT WARRANTED	DATE OF FILING			RECORD	
SURNAME	GIVEN NAMES				Month	Day	Year	Book	Page
Collins	Otis	JAMES E Brown	WD	D18 LL 112 R.W. Over J.E Brown S-D	7	17	78	62	516
"	Otis	Pauline J. McConnell	QCD	D18 LL 112 R.W. "see above"	7	17	78	62	517
"	Otis + David, sr.	Ernest N. Dowdy	WD	D18 LL 79, 112 7.47 A+-	7	17	78	62	518
"	Otis	"	WD	D18 LL 79 1.47 A+-	7	17	78	62	520
"	Alvin T sr.	Otis Collins sr	WD	D18 LL 79 1.47 A+-	7	17	78	62	522
Coles	Robert F & Wanita	Leroy Galloway	WD	D18 LL 147 Lot 40 Konanetan Sub	8	11	78	62	638
Coles	Robert F & Wanita	H.D. Paris	WD	D18 LL 147 Lot 40 Konanetan Village Sub	8	11	78	62	638
Coles	Robert F & Wanita	W.M. Spurlins	WD	18D LL 147 Lots 44, 45 Konanetan Sub	8	11	78	62	639
Colwell	Ruby L. et al	Laura N. Hedford	WD	D18 LL 4 20 A+-	8	21	78	63	8
"	"	Robert E McNabb	SD	D18 LL 4 17.51 A+-	9	5	78	63	78
Collins	Otis + David, D. SR.	Towns Co. Board of Education	W.D.	D. 18, LL. 112 Easement	11	22	78	63	568
Collins	Alvin T.	Towns Co Board of Education	W.D.	D. 18, LL. 112 Easement	11	22	78	63	569
Cockcroft	H.H. + Billie	Bernard + Joann Winslow	W.D.	D. 18, LL. 149, Lot 17, B1 B. Beech Cove lots 1, 168	1	8	79	64	105
Coleman	IRA et al	J.C. Coleman aka James C.	W.D.	D. 18, LL 145 + 160 50A+- Tr 2 3A+- Tr 3 6A+- Tr 7 + 10A+-	3	20	79	64	387-388
Cobia	Sheffield M. + Joan J.	Bald Mtn. Park. L. T. D.	W.D.	D. 18, LL. 258, Lot 46, B1 B. Sec 1, ANN C. PR 6/115	4	23	79	64	481
Coles.	Robert F. + Wanita V.	Willie Sprinkles	W.D.	D. 18, LL. 146 4A+-	6	21	79	65	21
Collins	Mr. + Mrs. Wayne	Ralph Cloer	W.D.	D. 17, LL. 50. 1,000 sq ft.	7	26	79	65	195
Collins	Wayne Roy + Ruby	Ralph Cloer	W.D.	D. 17, LL 50 1/3 A+-	7	26	79	65	196
Coe	John T. + Lela J	Lula Garrett Hilton	WD	D17 LL 52 3.6 A+- PR 5/153	10	2	79	65	139
Coffey	Ray E. + Flora M. Faye S	Wade Barrett	WD	D18 LL 152 5.51 A+- PR 6/186	10	5	79	65	758
Cochran	William Stan, Jr +	Frank + Virginia Louise Halinar	W.D.	D. 18, LL 82 + 109, 1.10A+- PR 6/188	10	10	79	65	782-783
Coleman.	Clarence R + Helen F.	Paul W. + Olive A. Stemler	S.D.	D. 19, LL. 63. 4.66 A+- PR 6/187	10	15	79	65	802
Collins	Roy + Louise S.	John W. + Barbara McManus	S.D.	D. 18, LL. 150 1.0A+- PR 6/142	5	27	80	67	198
Collins	Barry	JACK DAYTON Hagenbuch, James B. (deceased)	WD	D17 LL 150 0.81 and 4 A+-	6	3	80	67	235-236
Cofer	Lamar L. + Wanda L.	Estelle, ind. + as Executor	WD	D18 LL 74 5.44 A+- PR 6/176 w/ Prob. Papers	8	25	80	67	654-659
Coble	Lillian M.	Randolph R. Bardslaw	WD	D18 LL 69 70 4.25 A+- PR 6/169	9	15	80	67	784
Cody,	Richard	Cecil Sanders, Jr. John B. Cochran, Jr +	WD	D1 LL 73 2A+-	10	5	81	70	261
Cochean	John B. Jr.	Sara Cochran Rogers	W.D.	D. 17, LL. 135	10	19	81	70	326
Coleman	Fra Lena Mae	Katherine Bradley	WD	D18 LL 145, 160 19.75 A+- PR 7/43	12	30	81	70	668
"	" " "	Fra Coleman Lorine Hicks	WD	D18 LL 145, 160 19.75 A+- PR 7/43	12	30	81	70	668
Coleman	Fra	J.C. Coleman	WD	D18 LL 144 1.5A+-	3	5	82	71	76
Colwell	Robert + Pat N. Jr.	Carlton H. Colwell	QCD	D17 LL 208/18A+- Also recorded in Union Co. D174204	7	21	82	71	654
Colville	Charles + Frieda J.	Mrs. J. Lee (Ruth) Friedman	WD	D18 LL 150, 151 Lots 5, 6 Sky Hawk Mt PR 1/86	8	17	82	71	830
Cobb	Dewey + Betty N.	AJ. Skelton + Lorene Skelton	WD	D18 LL 130 5 1/2 A+-	9	20	82	72	183
Colwell	Ruby L.	Donald G. McNabb	SD	DB 72 / pg 204 Austin	9	27	82	72	223
Coffey	Raymond E. + Flora M.	J.J. Waldroup	SD	D18 LL 152 5.5A+- PR 6/186	11	22	82	72	545
(Insilco Corporation)	Wrong page look at	Trannis W + Karen Shook	Endee	Court Order + writ of pass.	11	29	82	74	749-750

# GRANTEE Filing Docket and Index to Real Estate Deeds and Mortgages — Towns County, Ga.

REG. U. S. PAT. OFFICE *Chas. M. Cott* County Indexes Since 1888 An Identifying Trade Mark

Open at Proper Tab according to First Letter or Letters of Name and refer to Buff Sub-Index sheet for page reference.

COTT UNIVERSAL INDEX NO. 1-4 © 1961  
MADE BY THE COTT INDEX COMPANY, COLUMBUS, OHIO  
SOLD BY THE CLYDE CASTLEBERRY CO., COVINGTON, GA.

GRANTEES		GRANTORS	KIND OF INSTRUMENT	BRIEF DESCRIPTION NOT WARRANTED	DATE OF FILING			RECORD	
SURNAME	GIVEN NAMES				Month	Day	Year	Book	Page
Cobb	Samuel H.	Finance Amer. Credit Corp.	Ltd. PA.	Suits releases fore etc closers farp titles	2	7	83	73	178-180
Cochran	Johnny E. et al	Johnny E. Cochran Bereety Cochran Brown Gordon	W.D.	Corr. D18 LL 150+151 Lot 4 John Heree Prop.	2	21	83	73	296
"	John B. et al	Ruel Nichols (deceased)	W.D.	D17 LL 117, 136, 137, 71, 32 A+ - 228/21	3	22	83	73	444
Cochran	Lucy Kirkland	William Stanley Cochran Sr.	years	D18 LL 152 1A+ -	6	8	83	73	839
Cochran	John B. JR.	Ruel Nichols	Support	Probate Court Fulton Co. D17 LL 136 2.0 A+ -	6	10	83	73	856

# GRANTEE Filing Docket and Index to Real Estate Deeds and Mortgages — Towns County, Ga.

REG. U. S. PAT. OFFICE *Chas. McCott* County Indexes Since 1888 An Identifying Trade Mark

Open at Proper Tab according to First Letter or Letters of Name and refer to Buff Sub-Index sheet for page reference.

COTCO UNIVERSAL INDEX NO. 1-4 © 1961  
MADE BY THE COTT INDEX COMPANY, COLUMBUS, OHIO  
SOLD BY THE CLYDE CASTLEBERRY CO., COVINGTON, GA.

GRANTEES		GRANTORS	KIND OF INSTRUMENT	BRIEF DESCRIPTION NOT WARRANTED	DATE OF FILING			RECORD	
SURNAME	GIVEN NAMES				Month	Day	Year	Book	Page
Cooley	Virginia L.	James H. Gibson	WD	D17 LL 60 Revised Lots 38+45 Mng. Gp. Tr.	7	27	78	62	552-553
Conway	Joseph Harbin	James Z. + Louise W. Wells	WD	D18 LL 259 10+95 B1A S.1 Bald Mtn. Park	10	9	78	63	314
"	"	"	WD	D18 LL 259 10+96 B1A Sec 1 Bald Mtn Park	10	9	78	63	315
Compton	S. Hosmer	S. Hosmer Compton	WD w/ D. Deet.	D. 18, 22, 289. G. 55a + w/ death cert.	4	24	79	64	483-484
Cone	Grace Sue	Alfred B + Grace Sue Cone	QCD	D17 LL 52 1/2 A+-	5	31	79	64	689-690
Cone	Fred M. Jr.	Hugh + Ruby C. Oliver	sec. Mort.	D18 LL 259 3/4 A+- SD Y-1 p. 404	7	3	79	65	68-71
Cooney	Carl R. + Christine L.	Chatuge Land Co.	WD	D17 LL 60 lots 3, 5 Mng Gp Tr PR 3/284	7	31	79	65	247
CONE	Grace Sue	John E. + Vivian B. Lamb	SD	D17 LL 52 .31A +- PR 4/2	8	3	79	65	255
Cooper	John M.	Andrew J. + Melissa S. Griggs	WD	D19 LL 63 Moody Hollow 4.7 A± PR 6/77	9	14	79	65	629
Conner,	William N. + Joyce A.	Herman C + Euday E. Cowan	WD	D18 LL 147 L57 PR 1/113 KONAhetah Village	9	18	79	65	647
Cook	Pauline H.	Gladys C. McIntyre	W.D.	D. 18, 22, 109, 120 + 121. 0.60a1- PR. 6/80. lots m. adge sub.	10	9	79	65	772
"	"	"	W.D.	D. 18, 22, 109, 120 + 121 0.65 PR 6/80, lot 6. Maridye pl. Sub.	10	9	79	65	773
Cooper	William H.	Pamela H. Ledger	W.D. Transf	D. 18, 22, 140, 141 0.9 A+-	5	12	80	67	135-136
Cooney	Carl R. + Christine L.	Carl R. + Christine L. Cooney	W.D.	D. 17, 22, 60. lot 23 Mining Sup. Sub. pr 3/1	6	9	80	67	248
"	"	"	W.D.	D. 17, 22, 60. 85 A+- PR 3/201 w/ house	6	9	80	67	249
"	"	"	W.D.	D. 17, 22, 60. lots 3, 5 PR 3	6	9	80	67	250-251
Cook	Pauline H. + Jean C.	R. W. + Delores J. Baker	SD	D17 LL 53 0.62 A± L6 Longview Est. PR 4/104	7	28	80	67	505
Cooney	Carl R et al	David E. Fyffe	W.D.	PR 3/58, 58, 57, 98, 145 PR 44 70-12 +- PR 1/157	11	12	79	66	132-133
Cook,	Jean Cuthbert	Jean Cuthbert Cook	Death Certificate		8	19	81	69	784
Conner,	John W. + Grace M.	John W. Acree	WD	D18 LL 36, 61 L41 Hiwassee Lake Est. PR 1/186	9	25	81	70	222
"	"	Cheryl Marie Acree	WD	D18 LL 36, 61 L40 HiA. Lake Est PR 1/186	9	25	81	70	223
"	Jesse R. + Nancy L.	William R. + Mary Boys	WD	D17 LL 57 0.65 A+- PR 6/85	10	14	81	70	296
Cooper,	Glen + Grace B.	Louise Cooper Hutson	WD	D17 LL 172 0.15 A± PR 7/27	11	10	81	70	487-488
"	Franklin J.	Louise W. Cooper	Letters of Descent	to clear title - Prop of Wm Paul WANEY Shook D17 LL 172 0.15 A± PR 7/31	11	16	81	70	516
Cook,	Jack P. + Marilyn H.	Mark R. + Helen N. Harbison	WD	D18 LL 35 1.1 A+- PR 4/103	11	16	81	70	520
Cook	Randall C. + Judy	Genest Rogers + Rogers Dyer	W	D17 22 172	6	18	82	71	488
Cook	Joseph H. + Marin.	Helen Coale Lewis	SD	D17 LL 132 3.0 A+- PR 7/118	8	23	82	72	3
Connell	Evelyn Smith	Allen G. Smith Estate	Letters of Testamentary	Appointing executrix of estate	9	30	82	72	237-238
"	"	"	DA	D18 LL 259 L3 B1B S1 BMP PR 1/265	9	30	82	72	246-247
Conover	John R. + Grace G.	W. J. Farnbauch, J. J. Waidroup Grenfall J. Beachlee	WD	D17 LL 48, 61, 62, 63 L43 PR 8/10 Rest DB 69/605-6	11	15	82	72	488
"	"	C. D. Corn	QCD	D17 LL 48, 61, 62, 63 L43 PR 8/10 Rest. 69/605-6	11	18	82	72	502
Cooper	John M.	Andrew J. + Melissa Griggs	WD	D19 LL 63 29.2A PR 5/257	2	28	82	72	323



# GRANTEE Filing Docket and Index to Real Estate Deeds and Mortgages — Towns County, Ga.

REG. U. S. PAT. OFFICE *Chas. McCall* County Indexes Since 1888 An Identifying Trade Mark

Open at Proper Tab according to First Letter or Letters of Name and refer to Buff Sub-Index sheet for page reference.

COTCO UNIVERSAL INDEX NO. 1-4 © 1961  
MADE BY THE COTCO INDEX COMPANY, COLUMBUS, OHIO  
SOLD BY THE CLYDE CASTLEBERRY CO., COVINGTON, GA.

GRANTEES		GRANTORS	KIND OF INSTRUMENT	BRIEF DESCRIPTION NOT WARRANTED	DATE OF FILING			RECORD	
SURNAME	GIVEN NAMES				Month	Day	Year	Book	Page
Cornwell,	Harriet R. & Gwen	Harriet R. & Gwen Cornwell	WD	D17 LL 20 Chatuge Shore lot 50 of #1 lot 51 of #2	9	29	78	63	228-229
Cornwell,	Harriet R.	" " "	WD	D17 LL 55 2.66 A+-	9	29	78	63	230-231
Cope	W.E. et al	Rexter W. Hyatt	WD	D17 LL 71, 17, 1 15 A+-	9	29	78	63	241
Cory,	Charles F.	Ralph Twiggs	W.D.	D. 18 LL 112 City Lot #1	4	9	79	64	455
Corn,	C.D. Jr.	Ralph Twiggs	SD	D17 LL 61, 48 143 A+- with Release Agreement	6	8	79	64	761-2
"	" " "	H.O. Bryson	Affidavit	D17 LL 84 to Est. Title	6	11	79	64	772-3
"	" " "	C. D. Corn, Jr.	"	" " "	6	11	79	64	774
"	" " "	James C. Keys	"	" " "	6	11	79	64	775
"	" " "	D.L. (DONALD) Keys, Jr.	W.D.	D17 LL 84 und. tint 135 A+-	6	11	79	64	776
"	" " "	William F. & P.N. Hayden	SD	D17 LL 84 148.83 A+-	6	11	79	64	778
"	" " "	William Kuy Kendall	SD	D18 LL 2, 35, 37 5.5689 less 0.27 PR 6/45	6	13	79	64	789
"	" " "	Cecile C. Kelley	QCD	D17 LL 98, 99, 118, 117 W. of Centerline of Brasstown Cr. D. 17, d.d. 60 1.154+-, Lots 1+3	10	1	79	65	722
Copeland	S. Leroy & Marjory B.	Betty Lou Yates	W.D.	Hardy Mt. Sub. PR 6/67	10	8	79	65	765
Coen	C.D. Ralph, Joseph G. & Edward P.	Towns County J. J. Waldroup	Q.C.D.	D. 17, LL 62 + 83 81.91 A+-	12	28	79	64	413
Cory	Charles F.	BANK of Hiawasse	W.D.	D. 18, LL 141, 41.66 PR 4/59	3	13	80	66	746
"	" " "	Rushton, Luke L.	QCD	D18 LL 112 Hiawasse twin #11 w/6ldg SD DB 66 p. 653	3	18	80	66	765
"	Ralph, Joseph G. & Edward P.	Ethel A. Waters	Assignment	(Hall) D. 18, LL 141 1.54+- PR 6/98	3	19	80	66	772
Copeland	S. Leroy & Marjory B.	Fred William & Marguerites Coyle	SD	D17 LL 60 1.15A+- Lots 1, 3 Hardy Mt. PR 6/67	6	27	80	67	346
Corn	C.D.	Charles L. & Virginia D. Rumpik	SD	D17 LL 62, 63 182.89A+- w/release provisions	6	30	80	67	364-366
Copeland,	Iverson H. & Marie D	Thomas W. Dobbs	WD	D18 LL 258 L40 C-1-B Bld. Mt. PR 3/179 20' Strip	8	15	80	67	601
"	Marjory B. et al.	Louise M. Stoffel	W.D.	D. 18, LL 149 Lots 15, 19, 20 21 B.B. Bank Core pr 1/108	8	20	80	67	629
"	Marjory B.	MONO E. Brooks	WD	D17, LL 47, 4.10A PR 6/181	10	16	80	68	92
"	" " et al	Billy E. & Ann Kimsey Potts	WD	D18 LL 73 1.55A+-	10	17	80	68	101
"	S. Leroy & Marjory B. MARJORY B.	Thomas W. Hudson	W.D.	D. 17, LL 20 Lot 18 Chatuge Shores Sub #1 PR 1 pgs 221-23	3	12	81	69	43
"	" " "	" " "	W.D.	D. 17, LL 20, Lot 19 Chatuge Shores Sub. #1 pr 1 pgs 221-23	3	12	81	69	44
Cory	Charles F. et al	James Benjamin Russell	W.D.	D. 17, LL 19 Lots 14-19 PR 6/238 Heather's Cove	4	24	81	69	236
Corpening	Clyde F. & Willie L.	Ernest D. & Mattie S. Hood	WD	D18 LL 258 L81 C-1-C Bid. Mt. PR PR 4/277	8	6	81	69	702
Cory,	Charles F. et al	William Candler Lloyd	WD	D17 LL 56 3.2A+- PR 6/83	8	6	81	69	705
Copeland,	Kenneth & Roberta M.	Hazel M. Boyd	WD	D18 LL 193 0.32 A+- PR 6/240	9	8	81	70	80
Coram,	Mary Elizabeth Simson	Janice L. Lovell	SD	D18 LL 2, 3 Lots 1, 2, 53, 54, 55, 56, 58 PR 6/101	10	27	81	70	378
Corn,	Johnny A.	NINA ROBINSON	Aff. of Descent	BA: 378; BC: 12, 34, 78 PR 6/83	11	16	81	70	517
Corey,	MARK	C D Corn	QCD	D17 LL 172 0.41A+- PR 7/31	11	17	81	70	529
"	"	W.J. Farnbauch, J.S. Waldroup, Grenfall J. Beachler	WD	D17 LL 48, 61, 62, 63 L 20 Chatuge Hgts PR 6/268 AS Above	11	17	81	70	530
Copeland	Marjory B	Helen Mirandi	WD	D18 LL 73 L 5+6 PR 7/74	4	27	82	71	232-233
"	S. LeRoy & Marjory B.	Jack C. & Marjorie J. Shepard	SD	LL 20, 23 D17 Chatuge Shores #1 PR 1/22+23 Lot 18	4	29	82	71	247

GRANTEE Filing Docket and Index to Real Estate Deeds and Mortgages — Towns County, Ga.

REG. U. S. PAT. OFFICE *Chas. M. Cott* County Indexes Since 1888 An Identifying Trade Mark

Open at Proper Tab according to First Letter or Letters of Name and refer to Buff Sub-Index sheet for page reference.

COTTO UNIVERSAL INDEX NO. 1-4 © 1961 MADE BY THE COTT INDEX COMPANY, COLUMBUS, OHIO SOLD BY THE CLYDE CASTLEBERRY CO., COVINGTON, GA.

GRANTEES		GRANTORS	KIND OF INSTRUMENT	BRIEF DESCRIPTION NOT WARRANTED	DATE OF FILING			RECORD	
SURNAME	GIVEN NAMES				Month	Day	Year	Book	Page
Copeland	Marjory B.	C. L. Young	WD	D18 LL 46 33.5 A+ PR 6/300	5	17	82	71	298
"	"	U. H. + Shirley A. Jordan	WD	D18 LL 201 + 180 20.61 A+ PR 5/299	5	17	82	71	295
Cory	Charles	Elizabeth D. Croxton Estate, Anne Croxton Hession	WD	D18 LL 43 + 44 2A+	7	1	82	71	551
"	" et al	Irving + Mimi Alperin	SD	D17 LL 19 D18 LL 38 lots 14-19 Heathers Cove PR 6/238	7	13	82	71	594
"	Ralph + Yolanda L. Edward P. Ralph Joseph G.	Dario E. Joyner	WD	D17 LL 20 2.41 A PR 7/146	18	15	82	72	340
"	"	Bank of Hiawassee Greenfall J. Beachler J. J. Waldroup	QCD	D18 LL 14 4.47 A+ PR 7/152	11	8	82	72	442
Corey	MARK	W. J. Farnbauch	WD	D17 LL 48 61 62 63 L44 Chat. Hgts. PR 8/10	2	4	83	73	159
"	"	C. D. Corn	QCD	D17 LL 48 61 62 63 L44 Chat. Hgts. PR 8/10	2	4	83	73	160

# GRANTEE Filing Docket and Index to Real Estate Deeds and Mortgages — Towns County, Ga.

REG. U. S. PAT. OFFICE *Chas. McCarty* County Indexes Since 1888 An Identifying Trade Mark

Open at Proper Tab according to First Letter or Letters of Name and refer to Buff Sub-Index sheet for page reference.

COTCO UNIVERSAL INDEX NO. 1-4 © 1961  
MADE BY THE COTT INDEX COMPANY, COLUMBUS, OHIO  
SOLD BY THE CLYDE CASTLEBERRY CO., COVINGTON, GA.

GRANTEES		GRANTORS	KIND OF INSTRUMENT	BRIEF DESCRIPTION NOT WARRANTED	DATE OF FILING			RECORD	
SURNAME	GIVEN NAMES				Month	Day	Year	Book	Page
Cox	Mary T. et al	Homer L. Taylor	power of Attorney	general power of Attorney	11	7	78	63	502
Coward	Maye L. et al	Everett Ledford	W.D.	D-18, 22, 127, 128, 1/3 int. Ref. OB 59/545	5	7	79	64	527
Coyle,	Fred & Marguerite S.	S. Le Roy & Marjory B. Copeland	WD	D17 LL 60 1.15A + Lots 1, 3 Hardy Mt. PR 6/67	6	27	80	67	345
Coward,	MAYE	Charlie Ledford + Maye Coward	WD	D18 LL 127, 128 ea 1/2 und mt	8	18	80	67	602
Cox	Albert F.	Elmer B. Bell & Delwin T. Hammons	WD	D18 LL 88, 89 44.04A ± PR 6/166	2	25	81	68	757-759
Cox	MARY T. et al	H.L. (Homer) Taylor	WD	D18 LL 225 19A ±	2	30	82	71	135
Coward	Wesley & Barbara	Stephen L. Boyles	Assignment	Re: Deed Book 67 p 111 (Boyles)	12	27	82	72	808-809
Coyle	Marguerite S.	Margie M. McClure	SD	D17 LL 60 1/5 A ± - Lots 1 & 2 Hardy Mt PR 6/67	3	11	83	73	369





GRANTEE Filing Docket and Index to Real Estate Deeds and Mortgages — Towns County, Ga.

REG. U. S. PAT. OFFICE *Crawford* County Indexes Since 1888 An Identifying Trade Mark

Open at Proper Tab according to First Letter or Letters of Name and refer to Buff Sub-Index sheet for page reference.

COTTCO UNIVERSAL INDEX NO. 1-4 © 1961 MADE BY THE COTT INDEX COMPANY, COLUMBUS, OHIO SOLD BY THE CLYDE CASTLEBERRY CO., COVINGTON, GA.

GRANTEES		GRANTORS	KIND OF INSTRUMENT	BRIEF DESCRIPTION NOT WARRANTED	DATE OF FILING			RECORD	
SURNAME	GIVEN NAMES				Month	Day	Year	Book	Page
Crawford	Amos T.	Johnie R. Teague	WD	D 18 LL 259 Lot 20 Bl A Sec 1 Bld mtn PK	8	7	78	62	610
Craddock	montine D.	Inez C. Bonner	WD	D 17 LL 157 0.67 A+- D. 18, 22, 103, 1/2 A+-	11	9	78	63	513
CRAIG	W.L. + Sandra	Frank Shook	N.D.	D. 17, 22, 54, 55	11	22	78	63	567
Crawford	Steve	Michael Gerscheyski	N.D.		1	4	79	64	44
Crawford	Gervis N.	Chestatee Properties Ltd	WD	D 18 LL 234, 235, 253, 254 84.74 A± PR 6/78 tr. 2, 4, 13-16, 24-27	10	19	79	66	7
CRAIG	W.L. + Sandra	Frank Shook	W.D.	Corr. D 18 LL 103 0.20 A± PR 6/33 Re: DB 63/567	2	18	80	66	646
Craft	LYNN R. + Mabel E.	Vogel Land Co., Inc.	WD	D 17 LL 497 4.4 A+- L 75, 76 Timberline Acres PR 2/176	9	3	80	67	720
Crawford	Gervis N.	First NATIONAL Bank of Gainesville	QCD	D 18 LL 234, 235, 252, 254 tracts 13, 14 17.6A PR 6/78	11	7	80	68	231
CRAFT,	LYNN R. + Mabel E.	Cecile C. Kelley	WD	D 17 LL 13, 14 lots 21, 22, 23 C. Kelley Subd. PR 2/162	1	19	81	68	531
CRAIG	Inez Plott et al	Bill E. Plott Dorothy H. Crisp & ANNA MAE	WD	D 17 LL 171 6 A+-	4	6	81	69	145
Crisp,	Dorothy (Dottie) Hedden	Hedden, Ind. & Adm. Est. of W.K. Hedden	QCD	D 18 LL 72 1 A+- PR 3 p 35	7	22	81	69	608
Crane	Carl	Bank of Hiawassec	QCD	D 18 LL 31 3.90 A+- PR 7/134	9	27	82	72	220
Crane	Earl	Clarence Ledford	SD	D 18 LL 31 3.90 A+- PR 7/134	9	27	82	72	222
Crapps	Sam C.	J. J. Waldroup	WD	D 18 LL 259 3.4 A+- PR 7/168	12	27	82	72	819
Cram	Woretta W.	Clifford E. Cram & Otate	Assent Ex. to revise	D 17 LL 16, 17, 18, 20. L 38 & 39 PR in 3/130	4	15	83	73	558



# GRANTEE Filing Docket and Index to Real Estate Deeds and Mortgages — Towns County, Ga.

REG. U. S. PAT. OFFICE *Chas. McClure* County Indexes Since 1888 An Identifying Trade Mark

Open at Proper Tab according to First Letter or Letters of Name and refer to Buff Sub-Index sheet for page reference.

COTTCO UNIVERSAL INDEX NO. 1-4 © 1961  
MADE BY THE COTT INDEX COMPANY, COLUMBUS, OHIO  
SOLD BY THE CLYDE CASTLEBERRY CO., COVINGTON, GA.

GRANTEES		GRANTORS	KIND OF INSTRUMENT	BRIEF DESCRIPTION NOT WARRANTED	DATE OF FILING			RECORD	
SURNAME	GIVEN NAMES				Month	Day	Year	Book	Page
Crump	Jo Ann Souther	Ronald Souther	W.D.	D. 17 LL 60 Lot #5 Ramey Mt 1/2 Death Cert R. Souther	9	22	78	63	184-185
Crumbley	George P. Jr. et al	Preston W. & Martha L. Mills	W.D.	D. 12 LL 233 + 234 Lot #2 81 A White Oak Forest PR 4/28	12	4	78	63	624
Crump	Joann et al	Jerry & Rebecca Souther	S.D.	D. 17 LL 13 + 14 Lot 6 A & B Boudette S.D. PR 1/251	4	16	79	64	465
Crossley	Evelyn R.	Towns County Board of Education	WD	D18 LL 112 L2 GA. mt. Estates PR 6/65	9	27	79	65	710
Crocker	Florence J.	Everett D. & Isabelle M. Shipman	S.D.	D. 17 LL 52 1.0 A -	6	12	80	67	275
Cross	James H.	Larry Berrong	WD	D18 LL 130, 131, 52.32 A PR 6/76	6	16	80	67	279
"	"	"	Q.C.I.D.	D. 18 LL 130, 131 10.00 A PR 4/156	7	7	80	67	391
Crosswell,	Richard O. & Helen E.	Frank & Virginia Louise Halivar	WD	D18 LL 109 1.91 A + - PR 6/161 w/restrictions	7	31	80	67	529-530
Cross,	Daisy R.	Donough G. Goss	WD	D18 LL 73 L22 + W 1/2 21 PR 3/231	7	24	81	69	633
Crump,	JoAnne Souther	Ronald Souther J. J. Waldroup, W. J. Farnsworth	WD	D17 LL 60 L7 Hardy- Ramey Mt PR 6/67	10	30	81	70	419
Crowe	Richard L. et al	Grenfall & Beachice	WD	D17 LL 48, 61, 62, 63 L29 Chat. Hgts PR 6/268	12	10	82	72	681



# GRANTEE Filing Docket and Index to Real Estate Deeds and Mortgages — Towns County, Ga.

REG. U. S. PAT. OFFICE *Chas. McCott* County Indexes Since 1888 An Identifying Trade Mark

Open at Proper Tab according to First Letter or Letters of Name and refer to Buff Sub-Index sheet for page reference.

COTCO UNIVERSAL INDEX NO. 1-4 © 1961  
MADE BY THE COTT INDEX COMPANY, COLUMBUS, OHIO  
SOLD BY THE CLYDE CASTLEBERRY CO., COVINGTON, GA.

GRANTEES		GRANTORS	KIND OF INSTRUMENT	BRIEF DESCRIPTION NOT WARRANTED	DATE OF FILING			RECORD	
SURNAME	GIVEN NAMES				Month	Day	Year	Book	Page
Cunningham,	Virginia + Harold C. sr.	McConnell Memorial Baptist Church	WD	D18 lot 16 C-1-2. Cemetery lots	12	29	78	63	755
Cunningham,	Harold Charles Jr. et al	Thomas R. Kimsey	WD	D18 LL 118 3/4 +- PR 1/40 C+B Service Sta. H:AW+Jsee	12	29	78	63	756
Custer	Virian E. + Kathleen L.	Towns County Board of Education	WD	D18 LL 112 lots 9, 10 GA. Mtn. Estates PR 6/65	9	5	79	65	539
Cutshaw	MARVIN F.	Joel Turpin	Sales Agrmnt	1979 Freight Liner	10	16	79	65	816-817
Curtis	Samuel A. + Ina P.	Carroll R. + Delores M. Lee	W.D.	D. 17 LL 127. 2.64 +- Lot 29 Long Ridge Sub p 2/202	12	4	79	66	264
CZAR,	Martha + Jerry	Annie B. + William G. Goza	WD	D17 LL 29 1 A PR 6/7 re: 0066, 548	1	7	80	66	498
Cunningham,	Harold et al	Standard Oil Company	Cancellation	Lease Agreement P-1 P. 274	3	4	80	66	702
Culpepper	Charles O. + Mary Oliver	June C. Wheelchel	W.D.	D. 18 LL 258 L. 32 B-18 PR 3/179. Absolute BAP.	6	20	80	67	308
Cunningham	Harold + Virginia	Holly + Terry Stiles	SD	D18 LL 203 1.90 +- PR 6/59 w/ 16' RW	8	21	80	67	631
Cuthbertson	Rufus B. + Jean W.	Helen M. Engel	W.D.	D. 18 LL 73. Lot 6 PR 4/19	9	19	80	67	813
Cutshaw	Marvin F. + Robert	Joel Turpin (Trucking Co)	Agreement	1979 Freightliner Truck re: 08 65/816-817	10	6	80	68	74-75
Culverhouse,	Clarice	G. H. + Eugenia Boyett	WD	D17 LL 29, 1.07 A +- PR 6/272 w/ Esmnt	8	4	81	69	685
Cunningham	Harold + Virginia	Dr. James F. Russell	QCD	D18 LL 293-30 wide Rd. PR 5/23	2	10	82	70	841
Cuthbertson	Rufus B. + Jean W.	Patricia M. Mc Clure	SD	D18 LL 73 Lot 6 PR 4/19	8	24	82	72	16



# GRANTEE Filing Docket and Index to Real Estate Deeds and Mortgages — Towns County, Ga.

REG. U. S. PAT. OFFICE *Chas McCott* County Indexes Since 1888 An Identifying Trade Mark

Open at Proper Tab according to First Letter or Letters of Name and refer to Buff Sub-Index sheet for page reference.

COTCO UNIVERSAL INDEX NO. 1-4 © 1961  
MADE BY THE COTT INDEX COMPANY, COLUMBUS, OHIO  
SOLD BY THE CLYDE CASTLEBERRY CO., COVINGTON, GA.

GRANTEES		GRANTORS	KIND OF INSTRUMENT	BRIEF DESCRIPTION NOT WARRANTED	DATE OF FILING			RECORD	
SURNAME	GIVEN NAMES				Month	Day	Year	Book	Page
Dailey,	Giles	Dennis + Regina Lee	S.D.	D 17 LL 119 Lts 31, 32, 33, 34 + 36 Sunset Est. Subdiv 2254 + above prop. sold back	9	26	78	63	212
"	"	" " "	WD		10	11	78	63	347
DANN	Andrew E. SR + Gloria C.	Albert A. + Patricia C. McKesson	W.D.	D 17 LL 41 + 68 Lot 5 Tene Live Mt. N. S. S. 1st + p. 3/107	8	13	79	65	304
DANIEL,	RICHARD E. SR + CARLEAN O.	Robert + Lillian Tetley Reba V. Kimsey	WD	D 17 LL 60 PR 6/286	8	11	82	71	793
DA Camar	Wm. H. IV + Ruthleen H	Helen Maddox	WD	D 18 LL 150 + 151 L 64 PR of 65 Sky Hawk mt. pry. 1/31	9	15	82	72	156
Dann	andrew E. Sr + Gloria	Van + Dorothy Smith	WD	D 17 LL 67 + 68 14.52 acres	11	2	82	72	436





# GRANTEE Filing Docket and Index to Real Estate Deeds and Mortgages — Towns County, Ga.

REG. U. S. PAT. OFFICE *Chas. McColl* County Indexes Since 1888 An Identifying Trade Mark

Open at Proper Tab according to First Letter or Letters of Name and refer to Buff Sub-Index sheet for page reference.

COTTCO UNIVERSAL INDEX NO. 1-4 © 1961  
MADE BY THE COTT INDEX COMPANY, COLUMBUS, OHIO  
SOLD BY THE CLYDE CASTLEBERRY CO., COVINGTON, GA.

GRANTEES		GRANTORS	KIND OF INSTRUMENT	BRIEF DESCRIPTION NOT WARRANTED	DATE OF FILING			RECORD	
SURNAME	GIVEN NAMES				Month	Day	Year	Book	Page
DAVIS	CARL E + JEAN M.	J.J. Waldroup	WD	D18 LL 224, 225 0.76 A + -	7	5	78	62	182
DAYTON	D. B.	A. L. Foster	WD	D18 LL 61, 62 2 A + -	7	5	78	62	181
DAYTON	D. B.	Herbert + Donnell Allen	WD	D18 LL 103 1.23 A + -	7	13	78	62	478
"	"	Wirick, George H. + Sybil W.	SD	D18 LL 103 1.239 A + -	7	18	78	62	510
"	"	Fox, Robert A + Doris E.	SD	D18 LL 103 1.239 A + -	7	18	78	62	510
DAWSON	Lamar + Betty	Jack Johnny Youngblood	SD	D18 LL 108, 109 7.99 A + -	7	31	78	62	572
DAVIS	Carl E. + Jean M.	Terrell B. Brown	W.D.	D. 18, 22, 126 + 141, 15, 104 PR 6/36	3	30	79	64	445
DAYTON	Cline, heirs of	Roy C. Lockaby	Affidavit of Poss.	D18 LL 14 PR 6/59	8	3	79	65	258- 259
DAY	Selby N. et al	Guy E. + Frances A. Treadway	WD	D18 LL 259 lot 44 A-1 Bld Mt PK PR 1/265	8	16	79	65	351
DAY	Winfred E. + Floria	David N. + Charlotte P. Wilson	WD	D18 LL 259 lot 77 A-2 Bld Mt. PK PR 2/120	9	5	79	65	531
"	"	Perdue, Lester W. (sr) + Elizabeth C.	WD	D18 LL 259 lot 76 A-2 Bld Mt. PK PR 2/120	9	5	79	65	532
DAVIS, DR.	Marion Bert	Bald Mtn. Park L.T.D.	W.D.	D. 18, 22, 260	9	20	79	65	652
"	"	Cindy's Inc.	Q.C.D.	D. 18, 22, 260	9	20	79	65	653
"	"	Hugh Oliver	Q.C.D.	D. 18, 22, 260	9	20	79	65	654
"	"	Bald Mtn. Park L.T.D.	W.D.	D. 18, 22, 260	10	8	79	65	767
DAVIS	Richard D. + Ista J.	MONA E. Brooks	WD	D17 LL 26, 47 5.5A + - PR 6/98	12	14	79	66	297
"	"	First National Bank of Habersham Co	QCD	D17 LL 26, 47 5.5A + -	1	2	80	66	425
"	Lucille P.	J. C. Boughnow	WD	D18 LL 160 26 A + - PR 6/105	1	3	80	66	427
DAYTON	JACK	W. K. DEAN	WD	D17 LL 150 4 A + - w/20' wide Esmnt	5	20	80	67	158
"	"	"	WD	D17 LL 150 .81 A + - w/water R.	5	20	80	67	159
DAVID	Ronald C. et al	Bald Mountain Park, Ltd	WD	D18 LL 259 Lots 35, 36 A-1 B.M.P. PR 1/265	7	25	80	67	489
"	"	Cindy's, Inc.	QCD	D18 LL 259 Lots 35, 36 A-1 Bld Mt. PK PR 1/265	7	25	80	67	490
DAVIS	Donald L.	Paul Dyer	WD	D18 LL 235, 252, 253, 254 No. 23 PR 2/207	7	23	80	67	469
DAYTON	JACK	Claude E. Moss	Easement	Mutual Driveway Tracts 62 PR 6/101	8	11	80	67	570
DAVIS	DONALD L.	Bald Mountain Park, Ltd	WD	D18 LL 260 Lots 10, 11 2-A Bld Mt. PK PR 6/162	8	25	80	67	662
"	"	Cindy's Inc	QCD	As Above	8	25	80	67	663
"	Sonia C. Donald R. Sr	James P. + Mari Nell Givens	W.D.	D. 17, 22, 13 2, 36 A + - Lot #12 D. 87 is Bakedite	9	5	80	67	740
DAVIS	John B. + Paula S.	Bald Mtn. Park, Ltd.	W.D.	D. 18, 22, 258, Lot 49 S-1, B.B., ac. B.M.P. pr 1/5	9	19	80	67	818
"	"	Cindy's Inc.	Q.C.D.	Same ↑	9	14	80	67	819
"	"	First Bank of Habersham Co.	Q.C.D.	Same ↑	9	19	80	67	820
DAVIS	Larry V. + Kathy B.	Arthur J. + Eloiset. Must	WD	D18 LL 80, 81 Lots 44, 56 Kanuga V PR 1/91	6	5	81	69	384
DAVENPORT	Roy, Desma, Roger G., Barbara	DAVID P. BURKART	WD	LL 147 lots 43, 65, 66, 71 Kanuga V U. PR 1/113 D17 LL 30, 7 27, 78 A + - PR 6/273 less 2A PR 6/143	8	5	81	69	692- 693
DAY	THOMAS C.	THOMAS C. DAY	LWAT	to clear title to prop.	8	21	81	70	11
DAVENPORT	Roy, Desma, Roger G., Barbara	Mickey Charles McConnell	WD	D17 LL 36 Crooked Creek 1A + - PR 7/34	11	23	81	70	546
"	"	BANK of Hiawasse	QCD	D17 LL 30 + 7 1.0A + -	12	3	81	70	594
DAVIS	Ann	HARVEY A. DAVIS	WD	D1 LL 86 1A + - 1/3 U. I.	5	4	82	71	267- 268

63  
(2)

# GRANTEE Filing Docket and Index to Real Estate Deeds and Mortgages — Towns County, Ga.

REG. U. S. PAT. OFFICE *Chas. McClellan* County Indexes Since 1888 An Identifying Trade Mark

Open at Proper Tab according to First Letter or Letters of Name and refer to Buff Sub-Index sheet for page reference.

COTTO UNIVERSAL INDEX NO. 1-4 © 1961 MADE BY THE COTT INDEX COMPANY, COLUMBUS, OHIO SOLD BY THE CLYDE CASTLEBERRY CO., COVINGTON, GA.

GRANTEES		GRANTORS	KIND OF INSTRUMENT	BRIEF DESCRIPTION NOT WARRANTED	DATE OF FILING			RECORD	
SURNAME	GIVEN NAMES				Month	Day	Year	Book	Page
DAVIS	Donald L.	Reba V. Kimsey And Helen Maddox	SD	D18 LL 260 Lot 11 1/2 A/A BMP PR 6/162	5	28	82	71	359
DAY	Shirley F. + Betty S.	H. L. O'Kelley	WD	D18 LL 259 Lot 27 B/A 5/1 BMP PR 1/265	8	13	82	71	804
Davis	Lucille P.	J. C. Boughnau	Land Sales Contract	D18 LL 145 + 160 PR 1/42 26 A +	8	24	82	72	10-11
"	Donald L.	Charles E. Wilson	WD	D18 LL 259 Lot 60 BA 5/1 PR 1/265	11	12	82	72	458-459
REVERSED	" "	Thomas M. + Mary F. Davis SR. + Morgan Graham	WD	D18 LL 259 Lot 60 A-1 BMP PR 1/265	4	19	83	73	571
"	Roger E. + Elaine J.	MARtha R. Hunro	WD	D17 LL 127 L4 PR 7/69	4	25	83	73	591

# GRANTEE Filing Docket and Index to Real Estate Deeds and Mortgages — Towns County, Ga.

REG. U. S. PAT. OFFICE *Chas. McClellan* County Indexes Since 1888 An Identifying Trade Mark

Open at Proper Tab according to First Letter or Letters of Name and refer to Buff Sub-Index sheet for page reference.


COTCO UNIVERSAL INDEX NO. 1-4 © 1961  
MADE BY THE COTT INDEX COMPANY, COLUMBUS, OHIO  
SOLD BY THE CLYDE CASTLEBERRY CO., COVINGTON, GA.

GRANTEES		GRANTORS	KIND OF INSTRUMENT	BRIEF DESCRIPTION NOT WARRANTED	DATE OF FILING			RECORD	
SURNAME	GIVEN NAMES				Month	Day	Year	Book	Page
DeAngelis,	Michael + Dorothea M.	Hagberg, Ray J. + Gladys E.	WD	D 18 LL 117 0.21 A	8	28	78	63	44
Dean	Gary	Mrs. Paul Rogers	WD	D 18 LL 231 1.4+- PR 6/64	8	21	79	65	389
DEAN	William K.	United States Forest Service	Exchange Deed	D 17 LL 150 66.25 A PR 6/84	4	27	79	65	705-709
DeL Bello	Robert A. NAOMI J. +	Mark + Montez Matheson	P.A.	Restricted D 18 LL 150 106 Collins S.D PR 6/81	10	3	79	65	750
DEATON	Herbert WAYNE	NAOMI J. Deaton	WD	D 18 LL 148 L 21 Beech Cove	12	12	79	66	283
De Lamotte,	Roy C. + Araminta H.	Vonzo + Willa Edwards	WD	D 18 LL 80 1.3 A+- PR 6/99	1	8	80	66	501
"	" "	Cuie Edwards	QCD	as above	1	8	80	66	502
DEATON	NAOMI J.	Herbert Wayne Deaton	WD	D 18 Lot 21 of the Beech Cove Subdiv.	2	26	80	66	674
Del Bello	Robert A.	Brown, B. Forrest, William R., Marie A. + Charles L.	P.A.	Lot/Sale Tracts B, C, D, E J.N. Brown Est PR 6/46	3	10	80	66	720
De Long	Archie + Marie	Margaret Nicholson	W.S.	D 18, L.L. 150	4	25	80	67	76
Del Bello	Robert A.	Edward J. + Norene Cimino	P.A.	D 18 LL 169, 170 28.68 A+- as Atty. in fact re DB 64/410, 411	6	30	80	67	359
Dempsey	Gail Jean	Bank of Cumming	W.D.	D 17, L.L. 33 + 34 64.50 PR 2/204	9	26	80	68	7
DeBerry,	D.P. + Esther C.	J.J. Waldroup	WD	D 18 LL 98 0.98 A+- PR 6/224	5	18	81	69	314
DeLong,	John R.	Small Business Adm.	WD	D 18 LL 112 parts of Hiaw town lots 11, 12, 13, 14	5	21	81	69	333-334
Deigh,	Elizabeth Ann Long	Med Quinn + Elizabeth White Long	WD	D 17 LL 53 (3mt) 0.62 A+- L7 Longview Est. PR 6/264	6	19	81	69	453
Deem,	Ruel C. + Emma M.	Joe S. + Velma B. Meadows	WD	D 18 LL 78 0.55 A+- PR 6/251	8	24	81	70	16
Deitz,	Beulah N.	Frank Deitz (Alka Deitze)	WD	D 17 LL 119 3A+- Less tract - DB 9 p 507	10	5	81	70	260
Deigh	Elizabeth Ann Long	Med Quinn + Elizabeth White	WD	D 17 LL 53 0.38 A+- PR 3/ Longview Estates	2	8	82	70	829
"	" " " "	" " " "	WD	D 17 LL 53 0.62 A+- Longview Estates PR 3/	2	8	82	70	826
Dean	Gloria Jean	Carlos + Clara Arrowood	WD	D 18 LL 142 1.84 A+- PR 7/55	2	9	82	70	838
Del Guidice	Fred	Windjammer Lodge Inc	WD	018/22, 117 Unit 4 Bldg. 2 WLI Corp. PR 1/1	2	11	82	71	1
Dean	GARRY	Ada Abernathy	WD	D 19 LL 22 0.7 A	6	9	82	71	389
"	"	DAVID SHOOK	WD	D 19 LL 22	6	9	82	71	387-388
Deem,	Ruel C + Emma M.	P.F. + Gladys M. Brannon	WD	D 18 LL 110 1.7 A+- PR 7/101 w/ret.	7	12	82	71	592
Del Bello	Robert A.	Lawrence S. Sorgen	SD	D 18 LL 79 .073 A+- PR 5/64	9	2	82	72	76
Demorett	Ada Louise	Robert G. Mitchell	WD	D 18 LL 180-202 .81 A+- PR 7/84	10	19	82	72	356
Dempsey	GAIL JEAN	Bank of Cumming	Release	Partial Re: D.B 68 p. 8 64.50 PR 2/204	3	16	83	73	390-392
De Long	Archie + Marie	Arlington C. + Jean D. Bigler	SD	D 18 LL 150	4	18	83	73	568
Dempsey	GAIL	Cecil Teboe Thomas Raymond	QCD	D 17 LL 34 PR 8/84	5	18	83	73	708
Dempsey	Robert C.	H.T. + Rita Alwayne Rowe	WD	D 17 LL 20 LIO Chatuge Shores PR 1/11	6	1	83	73	802
Demo,	Vincent + Lois B	Charles Damon Truitt	WD	D 18 LL 150 0.18 A+- PR 6/115	6	14	83	74	7

64

# GRANTEE Filing Docket and Index to Real Estate Deeds and Mortgages — Towns County, Ga.

REG. U. S. PAT. OFFICE *Chas. M. Cott* County Indexes Since 1888 An Identifying Trade Mark

 Open at Proper Tab according to First Letter or Letters of Name and refer to Buff Sub-Index sheet for page reference.

COTTCO UNIVERSAL INDEX NO. 1-4 © 1961  
MADE BY THE COTT INDEX COMPANY, COLUMBUS, OHIO  
SOLD BY THE CLYDE CASTLEBERRY CO., COVINGTON, GA.

**GRANTEES**

SURNAME

GIVEN NAMES

**GRANTORS**

KIND OF INSTRUMENT

BRIEF DESCRIPTION NOT WARRANTED

**DATE OF FILING**

Month Day Year

**RECORD**

Book Page

# GRANTEE Filing Docket and Index to Real Estate Deeds and Mortgages — Towns County, Ga.

REG. U. S. PAT. OFFICE *Chambers* County Indexes Since 1888 An Identifying Trade Mark

Open at Proper Tab according to First Letter or Letters of Name and refer to Buff Sub-Index sheet for page reference.

COTCO UNIVERSAL INDEX NO. 1-4 © 1961  
MADE BY THE COTT INDEX COMPANY, COLUMBUS, OHIO  
SOLD BY THE CLYDE CASTLEBERRY CO., COVINGTON, GA.

GRANTEES		GRANTORS	KIND OF INSTRUMENT	BRIEF DESCRIPTION NOT WARRANTED	DATE OF FILING			RECORD	
SURNAME	GIVEN NAMES				Month	Day	Year	Book	Page
Denton,	Junior (J.R. Jr.)	Bradshaw, William M. + Juanita	WD	D19 77 102 1/4 A+-	8	23	78	63	21
"	"	"	WD	D19 3 LL 102 A+-	8	23	78	63	22
DENTON	Edward + Janet	JAMES R. + MARY B. Mitchell	WD	218, LL110 2.3 AT -	9	5	78	63	91
Dennison	Ann W.	J.J. Waldroup	WD	D17 LL 91 3A+- PR 6/23	12	6	78	63	645
Denton	Billy	E.C. Denton	WD	D18 LL 163,180 2.72 A+-	3	5	79	64	307
Derden	Robert L. + Susie Queen	Robert L. Derden L.F. Murdeen + Charles E. Lane	WD	D19 LL 23 1/2 A+-	7	9	79	65	115
Derden	Robert L.	(Cooney) Charles E. Lane	SD	D19 LL 23 2.5A+- PR 6/33	7	9	79	65	116
D'hoee	Richard J. + Lael R.	DAVID E. Fyffe	W.D.	D18 LL 58 5-9 94+95 0078 42.2A+- PR 2/17/84 70.1A+- PR 2/17/84	11	12	79	66	132-133
DENTON	DAVID A. (Jr.)	Margaret Echols Denton	WD	D17 LL 16,17,18,20 L26 Cedar Cliff A+- 8-1/130	1	2	80	66	426
Denton	Billy	Howard Franklin + Micha Joy Skipper HERSIE WILSON	W.D.	D19 LL 34 35 PR 5/198	4	29	80	67	90
Denton	Billy	Bell Petroleum, Inc	Lease	Assignment of Lease Equip. Lease	5	1	80	67	100
Denton	Billy	Bell Petroleum Company Inc	Agreement	Denton's Grocery/see also: 67/99-100/ucc 80-83/DB 59 pp 546-7	6	17	80	67	288-296
Denton,	Ruth Talbert H. + BARBARA J.	Billy (aka) Billye) Denton	WD	D18 LL 163,180 2.72A+- tr. 2 2A+- PR 2/279	7	24	80	67	471
DeWitt,		Sueah N. Guinn	W.D.	D17 LL 20 Lot 32 String D. Lehigho chases PR 4/22	9	25	80	68	3
Denton,	Dorothy E.	Herman Drake	WD	D17 LL 23 1.45A+- PR 6/189	11	3	80	68	195
Denton,	Grady	MARVIN L + SARA S. RYALS John E + Henry Oliver's	SD	D17 LL 118	12	22	80	68	398
Denton,	Roger J.	KAY O. MAJURE; Carol O. Lucas	QCD	D18 LL 72 2A+-	7	1	81	69	519
De Rieux,	Burt	Bud Parker EVANS,	SD	D18 LL 150,151 lots 64,65,66 Sky Hawk Mt PR 1/107	8	19	81	69	791
Dendy,	Margaret Byrd	Charles EVANS + Richard Eitel	WD	D17 LL 154 3.3A+-	8	31	81	70	44
"	"	JACK + MAVER SWANSON	SD	D17 LL 171 3 5/8 A tr 2 1/16 A	11	24	81	70	552
Denton	Jimmy	Owen Rogers	Prom. note	amt. of loan + fin. Charge	4	2	82	71	146
De Shields	Clyde E. Michael	Bud PARKER	SD	D18 LL 247 Lot 24, 25, 26, 27 PR 1/113	4	8	82	71	158
Denton	Gerald C. + Belinda F.	William G. Denton	WD	D18 LL 163, 180 2.2A+- -0.49A+-	7	6	82	71	563
Derrer	T.C. + Willa Mae	MARCUK + Geniva H. Taylor	WD	D17 LL 97,120 L18 19 Timberline Acres PR 2/176	7	21	82	71	653
Denton	J.W.	BANK of Hiawassee	QCD	D17 LL 97,120 L47 Timberline Acres PR 2/176	8	13	82	71	812
"	"	WALTER C + Donna J. Weston	SD	D17 LL 97,120 L47 Timberline Acres PR 2/176	8	13	82	71	814
Derrer	T.C. + Willa Mae	Towns Co. Board of Education	WD	D18 LL 112 2A+- Mt Estate L. 21+22 PR 6/65	8	26	82	72	36
Denton	J.W.	BANK of Hiawassee	QCD	D17 LL 97+120 L. 45+ 46 PR 2/176	9	20	82	72	187
Derrer	T.C. + Willa Mae	Towns Co. Board of Education	WD	D18 LL 112 L24 PR 6/65 GAM 161	10	8	82	72	285
Denton	Jimmy	Jackie Taylor	SD	D18 LL 219+236 2 1/2 A+- 1A+- 4.2A+-	12	9	82	72	677-679
Derby,	Wm H. Jr. + Barbara W.	Wm, Ruth, Marie B. Jenior	WD	D18 LL 72 L9 PR 6/276	12	13	82	72	701
Denton	Billy C.	Nellie Mauldin Sloan	WD	D19 LL 52 1.07A+- PR 7/203	4	8	83	73	524
VanDeventer	Billy Van. + Nancy M.	Carl + Janice Lovell	WD	D18 LL 2 L54 PR 6/1.01 A	5	3	83	73	640

See 43 (5-7)



# GRANTEE Filing Docket and Index to Real Estate Deeds and Mortgages — Towns County, Ga.

REG. U. S. PAT. OFFICE *Chas. McCall* County Indexes Since 1888 An Identifying Trade Mark

Open at Proper Tab according to First Letter or Letters of Name and refer to Buff Sub-Index sheet for page reference.

COTCO UNIVERSAL INDEX NO. 1-4 © 1961  
MADE BY THE COTT INDEX COMPANY, COLUMBUS, OHIO  
SOLD BY THE CLYDE CASTLEBERRY CO., COVINGTON, GA.

GRANTEES		GRANTORS	KIND OF INSTRUMENT	BRIEF DESCRIPTION NOT WARRANTED	DATE OF FILING			RECORD	
SURNAME	GIVEN NAMES				Month	Day	Year	Book	Page
Didow	John J. + June F.	Earl Lovell	WD	D18 LL 2 lot 46 Hidden Valley Est	7	3	78	62	179
Dills	David Joseph + <sup>(cloet)</sup> Kathleen R.	Carl Cloer	W.D.	D. 17, LL 59 2 a + -	9	21	78	63	180
Dickerson	Floyd W. + Mildred M.	Floyd W. + Mildred M. Dickerson	WD Coer.	D18 LL 148, 149 lots 16, 17, 18 Beech Cove S-Div.	10	16	78	63	375
Dills	Geneva A.	Christine Brown	W.D.	D. 18, LL 147, 1/2 a + - D.R. A-1, 283	11	2	78	63	485
Dills	DAVID J. + KATHY C.	George Cloer	WD	D17 LL 59 1A+ + 1 1/2 A+ -	11	10	78	63	517
Dills	Helen + Ruby	Abe L. Puett	WD	D17 LL 4, 33, 34 1A± PR 2/214	3	20	80	66	774
Dills	Avery H. + Estell	James E. Brown	WD	D18 LL 167 1.86 A+ - PR 6/194	12	15	80	68	384
Dickey,	Coburn G.	David Ledford	SD	D18 LL 150 L20 Collins Subd. PR 1/39	4	1	81	69	137
Dills,	Jerry Clain	Thelma Abernathy Clyde M., Kay L., Clint, + Bobbie L. Dills	QCD	D17 LL 6 4A+ -	5	22	81	69	339
"	" "	"	QCD	D17 LL 6 4A+ -	5	22	81	69	340
"	" "	Edd Dills	QCD	D17 LL 6 4A+ -	5	22	81	69	341
"	" "	Sim Ballard	Affidavit of Descent	Est. heirs of James I + Willie P. O'Sheal	5	22	81	69	345- 346
"	Geneva A.	LaVonda Hooper Anderson	WD	D18 LL 120, 121, 147, 148	8	4	81	69	683
"	" "	Maggie Sue Anderson Hambrick	WD	As Above	8	4	81	69	683
Dickerson,	Mildred m.	Floyd W. + Mildred M. Dickerson	WD	D18 LL 148, 149 lots 16, 17, 18 Beech Cove PR 1/53 Rev. PR 5/248	10	2	81	70	254
Dick,	Ronald E. + Jean F.	Mountain Foreign Missions, INC J. J. Waldroup, W. J. Farnbauch, Grenfall J. Beachler	WD	D18 LL 97 2A+ - w/ mobile Home	10	6	81	70	268
DiLuore,	Josephine et al	Grenfall J. Beachler	WD	D17 LL 48, 61, 62, 63 L2 Chatuge Hgts PR 6/268	11	6	81	70	469
Dickard	James Thomas + Della D	James E. Brown	WD	D18 LL 136 lot 3 PR 7/36	12	21	81	70	651
DILLS	Genera	BANK of Hiawassee	QCD	D18 LL 140 + 141 0.30 A + PR 7/103	7	20	82	71	650
DILLS	Dario A. Timothy + Steven R.	Frank + Dimple Dills Dimple Segert a/k/a Dills	WD	D17 LL 134 0.85 A+ - Also D17 LL 134 0.5 A+ -	12	7	82	72	758
"	Elden	Mrs. Allen (Sarah Jane) Dills	WD	D18 LL 308, 309, 4.20 A+ PR 7/195	3	21	83	73	436
"	Don + Teresa C.	" " "	WD	D18 LL 308, 309, 4.10 A+ - PR 7/194	3	21	83	73	435





# GRANTEE Filing Docket and Index to Real Estate Deeds and Mortgages — Towns County, Ga.

REG. U. S. PAT. OFFICE *Chas. McCall* County Indexes Since 1888 An Identifying Trade Mark

Open at Proper Tab according to First Letter or Letters of Name and refer to Buff Sub-Index sheet for page reference.

COTTCO UNIVERSAL INDEX NO. 1-4 © 1961  
MADE BY THE COTT INDEX COMPANY, COLUMBUS, OHIO  
SOLD BY THE CLYDE CASTLEBERRY CO., COVINGTON, GA.

GRANTEES		GRANTORS	KIND OF INSTRUMENT	BRIEF DESCRIPTION NOT WARRANTED	DATE OF FILING			RECORD	
SURNAME	GIVEN NAMES				Month	Day	Year	Book	Page
Ditmore	Lowell T.	T. E. Ferrell & Karen Ferrell Strickland	WD	D17 LL 23	10	19	79	65	848
Distel	Joseph P. + Patricia	Clarence C. + Patricia H. Ricketts	W.D.	D. 18, 22, 2, Lot 11. Cherokee Hills	11	8	79	66	119
DiSanti,	John T.	ted H. + Juanita G. Seabolt	WD	D17 LL 152, 153 2.37A± L4 PA 6/155	8	1	80	67	536
Ditmore	JAKE John + Helen Matheson	Rudj + Lillian Lightsey	WD	D18 LL 234 6.23A± Also D18 LL 233 + 234 0.6 A	5	17	82	71	303



# GRANTEE Filing Docket and Index to Real Estate Deeds and Mortgages — Towns County, Ga.

REG. U. S. PAT. OFFICE *Chas. McColl* County Indexes Since 1888 An Identifying Trade Mark

Open at Proper Tab according to First Letter or Letters of Name and refer to Buff Sub-Index sheet for page reference.

COTT CO UNIVERSAL INDEX NO. 1-4 © 1961  
MADE BY THE COTT INDEX COMPANY, COLUMBUS, OHIO  
SOLD BY THE CLYDE CASTLEBERRY CO., COVINGTON, GA.

GRANTEES		GRANTORS	KIND OF INSTRUMENT	BRIEF DESCRIPTION NOT WARRANTED	DATE OF FILING			RECORD	
SURNAME	GIVEN NAMES				Month	Day	Year	Book	Page
Dominques	Murphy J. Jr. + Linda	Clay, Fred, Lester, + Charles A Berrong et al	W.D.	D. 18 LL 143, 142, 124 1533at- PR 6/40 Same as above ↑	5	9	79	64	560- 561 560-
"	" " "	Clara B. + Lizzie B. Arrowood	W.D.	" " "	5	9	79	64	561 560-
"	" " "	Arabelle Berrong Hardy	W.D.	" " "	5	9	79	64	561
"	Murphy J. Jr.	Linda Domingues	P.A.	To sign SD to Berrong heirs D. 18, LL 143, 142, 124 1533at- PR 6/40	5	9	79	64	562
Dobbins	James J. + Diana L.	Carolyn + Richard Albury, Sr. J.W. + Elizabeth Fatooh	WD	D17 LL 41, 68 11.2 At- PR 3/258	6	13	79	64	785
Dobbs	Thomas W.	Iverson H. + Marie D. Capeland	WD	D18 LL 258 wts 39, 40 C+B Bld. Mt. Pk. PR 3/179	7	28	80	67	503
Dollar	Bobby G.	Cindy's, Inc.	Assignment	SD DB 63 Page 369	7	24	80	67	474- 475
"	"	"	"	As Above	7	25	80	67	480- 481
Dolan,	Patrick + Anita F.	James E. Brown	WD	D18 LL 112 Lot 28 GA Mt. Estates PR 6/65	3	6	81	69	22
Dolan,	Patrick + Anita F.	James E. Brown	WD	D18 LL 111 L 9 PR 6/203	7	24	81	69	643
"	" "	Pauline McConnell	QCD	As Above	7	27	81	69	644
"	" "	Roy + Fern G. Mason	SD	D18 LL 112 Hwd Townk 28 GA Mt. Lake Est. PR 6/65	12	13	82	72	697
Dodson	Douglas A. et al	Mike W. Oliphant	WD	D17 LL 134 1.90 At- PR 8/18	3	11	83	73	374
Dolan	Patrick + Anita F.	James E. Brown	WD	D18 LL 111 L 11 PR 6/203	4	1	83	73	489
Donegan	George C. + Nancy H.	Cecile C. Kelley	WD	D17 LL 13 + 14 L. 14 PR 2/162	5	24	83	73	742
"	" "	Dorothy R. Bolling	WD	D17 LL 13 + 14 L 14 PR 2/162	5	24	83	73	743- 744
Dolan	Patrick + Anita F.	Raymond C. + Virginia T. Woodard	SD	D18 LL 111 L 9 PR 6/203	6	14	83	73	877
Donnellin	Thomas A	Fl. Home Furniture + Mgmt	WD	D18 LL 96 PB 7 page 100	7	6	82	71	568



# GRANTEE Filing Docket and Index to Real Estate Deeds and Mortgages — Towns County, Ga.

REG. U. S. PAT. OFFICE *Chumlett* County Indexes Since 1888 An Identifying Trade Mark

Open at Proper Tab according to First Letter or Letters of Name and refer to Buff Sub-Index sheet for page reference.

COTTCO UNIVERSAL INDEX NO. 1-4 © 1961  
MADE BY THE COTT INDEX COMPANY, COLUMBUS, OHIO  
SOLD BY THE CLYDE CASTLEBERRY CO., COVINGTON, GA.

GRANTEES		GRANTORS	KIND OF INSTRUMENT	BRIEF DESCRIPTION NOT WARRANTED	DATE OF FILING			RECORD	
SURNAME	GIVEN NAMES				Month	Day	Year	Book	Page
Dotson	Eula Mae et al	Mary Young et al	W.D.	D. 17, LL. 141 25A+- Mining + Mineral Rights	9	25	78	63	203
Dotson	Eula Mae et al	Avis Nichols et al	W.D.	D. 17, LL. 141, 25A+- Mining + Mineral Rights	9	25	78	63	203
Dotson	Carroll + Elaine	Boyd Ramey	WD	D17 LL 114	8	10	79	65	294
Doty	Jack D. + Anne Jean	David L. + Val M. Ledbetter John E. Oliver	W.D.	D. 19, LL. 43, 2.55A+- ETC. 0.45A+- PR 6/163	8	6	80	67	555 550
Dotzel	George C. Sr + Eva M.	Joseph A. Wyatt	W.D. Corr.	D. 18, LL. 258 25A+- B.C. 5-1 A-C B mp. PR 6/15	8	20	88	67	612
Doty	Jack D. + Anna Jane	David L. + Val M. Ledbetter	WD	D19 LL 63 2.55A+- less 0.45A+- PR 6/163	11	4	80	68	216- 217
Dorwart	Elvin D. + Beryl M.	Carey Leamon + Janice Stegall	SD	D18 LL 9 5.25A+- PR 3/45	10	27	82	72	383
Doster	Charlie Roy + Sarah	Marvin G + Barbara S. Glsberry	WD	D18 LL 258 2.60 C-1- 3 PR 3/179 LIT A-C-PR 4/56	6	83	73	73	820



GRANTEE Filing Docket and Index to Real Estate Deeds and Mortgages — Towns County, Ga.

REG. U. S. PAT. OFFICE *Chas. McClellan* County Indexes Since 1888 An Identifying Trade Mark

Open at Proper Tab according to First Letter or Letters of Name and refer to Buff Sub-Index sheet for page reference.

COTTO UNIVERSAL INDEX NO. 1-4 © 1961 MADE BY THE COTTO INDEX COMPANY, COLUMBUS, OHIO SOLD BY THE CLYDE CASTLEBERRY CO., COVINGTON, GA.

GRANTEES		GRANTORS	KIND OF INSTRUMENT	BRIEF DESCRIPTION NOT WARRANTED	DATE OF FILING			RECORD	
SURNAME	GIVEN NAMES				Month	Day	Year	Book	Page
Dowdy	Ernest N.	Otis Collins sr	WD	D18 LL 79, 112 7.47 A+-	7	17	78	62	518
"	"	Otis Collins sr	SD	D18 LL 79 1.47 A+-	7	17	78	62	521
"	"	Stan + Nancy Panoutsos	SD	D18 LL 73 lot 24 PR 6/13 D-17, LL 136. 5a+-	10	6	78	63	305
Doughty	James A. + Margaret C.	Carl E. Sanders	W.D.		11	13	78	63	538
Dowdy	Ernest N.	Elizabeth ANN GARN BRACKINS, Aurelius J. + Helen M.	SD	D18 LL 73 lot 26 PR 6/13	12	5	78	63	632
Dowdy	Ernest N. et al	by Sheriff Jack McKay	Sheriff's Deed	D18 LL 233 lot 2 B13, 183A+- White Oak Forest PR 4/287	2	8	79	64	214- 215
"	Ernest N.	William A + Mary Rosette Bodager	SD	D. 18, LL 73. lot 23 Dowdy Subdiv. PR 6/13	5	15	79	64	618
"	Ernest N + Ruth P.	Rudy + Lillian Lightsey	SD	D18 LL 73 L27 PR 6/13	9	27	79	65	715
Doughty	James A. + Margaret C.	Luke L. Rushton	WD	D17 LL 136 Lots 27, 28 PR 3/105 Brasstown Cr. PR 6/108	1	21	80	66	550
"	"	Carl E. Sanders	QCD	as above	1	21	80	66	551
"	"	BANK of Hiawasse	QCD	as above	1	21	80	66	552
"	"	Carl E. Sanders	WD	as above	1	21	80	66	553
"	"	Citizens + Southern National Bank	QCD	D17 LL 136. 0.30A±	1	24	80	66	571
Dowdy	Ernest N.	Federal Land Bank of Columbia	QCD partial Release lien	S.D. Ric. 1-1 pgs 416-416 D. 18, LL 233 + 234 0.64A±	5	15	80	67	151
Dowdy	Ernest N.	J. J. Waldroup	SD	D18 LL 82 18.22A± PR 6/147	6	3	80	67	234
Dover	Ben H. Jr.	RAY + Evelyn Jordan	WD	D18 LL 128 0.64A± PR 5/54	8	19	80	67	611
Dowdy	Ernest N.	Nancy J. Agnew	SD	D18 LL 73 L17-A E. Dowdy Subd. PR 6/197	11	17	80	68	289
"	" " et al	Federal Land Bank of Columbia	Partial Release	D18 LL 233, 234 1.26A± PR 4/287	12	23	80	68	408
"	" " " "	" " " " "	"	D. 18, LL 233 + 234 1.24A± PR 4/287, lot 3 White Oak Fk.	3	11	81	69	36
Dover,	Maggie et al	Maggie Dover	WD	D18 LL 157 0.41A± w/survivorship	8	18	81	69	783
Dovich,	John J. + Grace G.	Ray H. + Opal M Berrong	WD	D18 LL 45, 46 0.46A± PR 2/292	8	19	81	69	785
Dover,	Maggie	Kathy Dover Rogers	SD	D18 LL 157 0.41 A+-	10	26	81	70	361
Douglas	Charles M + Sharon R.	W. J. Farnbauch	WD	D 17 LL 48, 61, 62, 63 L 27 Chatuge Hq's. PR 6/268	1	4	82	70	681
Dowdy	Ernest N.	J. J. Waldroup	WD	D18 L. 70, 71, 72, 73, 74, 79, 80+- 81 Kanuga Village PR 1/41	2	15	82	71	16
"	Ernie N.	E. Nathan Dowdy Jr	WD	D18 LL 80, 81 L 91 Kanuga Vi. PR 1/91	3	1	82	71	50
"	"	HAL Herrin	SD	D18 LL 80 + 81 PR 1/85	3	4	82	71	67
Doyle	John M. + Jacqueline A.	J. J. Waldroup	WD	D18 LL 151 0.61A±	8	31	82	72	55
Dowdy	Ernest N. et al	Federal Land Bank N. GA	Part. Release	D18 LL 233 + 234 L 1, 182 A+- BJA White Oak Subd. PR 4/287	9	3	82	72	83
Doughty	James A + Margaret C.	CARL E. Sanders	WD	D17 LL 136 L 24 + 30 PR 3/105 Brasstown Cr.	2	16	83	73	272





# GRANTEE Filing Docket and Index to Real Estate Deeds and Mortgages — Towns County, Ga.

REG. U. S. PAT. OFFICE *Chas. McClellan* County Indexes Since 1888 An Identifying Trade Mark

Open at Proper Tab according to First Letter or Letters of Name and refer to Buff Sub-Index sheet for page reference.

COTCO UNIVERSAL INDEX NO. 1-4 © 1961  
MADE BY THE COTCO INDEX COMPANY, COLUMBUS, OHIO  
SOLD BY THE CLYDE CASTLEBERRY CO., COVINGTON, GA.

GRANTEES		GRANTORS	KIND OF INSTRUMENT	BRIEF DESCRIPTION NOT WARRANTED	DATE OF FILING			RECORD	
SURNAME	GIVEN NAMES				Month	Day	Year	Book	Page
Drummond	JEANNE N.	W.R. Drummond	ASSIGNMENT	D18 LL 112 1.5 PR 7/178 DB 58/184	7	5	79	65	96
Driskell	ALLAN E. Driskell	DAVID C. Driskell	WD	D18 LL 36 lot 3 PR 4/125 1/2 und. int.	8	9	79	65	292
DROZENKO	FREDERICK S. et al	Fred DROZENKO Greenfall J. Beachler, J.J. Waldroup	WD	D18 LL 122, 123, 144, 145 0.5 A±	8	27	79	65	432
Drummond	W. R.	W. J. Farnbauch	ASSIGNMENT	SD DB 65 P. 376 (Squires)	9	5	79	65	527
"	" "	J. J. Waldroup	ASSIGNMENT	SD DB 65 P. 373 (Schilling)	8	28	79	65	443
DROZENKO	Sandra E + F. ALAN	Beverly Ann + John BLAIR	WD	D18 LL 122, 123, 144, 145 0.5 A±	8	4	80	67	542
Drake,	Bill + Bobby	Herman DRAKE	WD	D17 LL 23 21.26 A± PR 6/255 Life Est. reserved	9	8	81	69	395
Drummond,	Robert + Jeanne	J. J. Waldroup	SD	D18 LL 76, 77 lots 23, 24 PR 2/151	7	13	81	69	572
Driskell	ALLEN E. + JOYCE C.	W. Kenneth + Frances Merrill	WD	D18 LL 112 lots 2 + 3 MRS. Elaine England Subdiv.	4	20	82	71	197
Drummond	Wm. R. + Jeanne	J. J. Waldroup	ASSIGNMENT	See SD DB 67/81 Herein	2	11	83	73	262



# GRANTEE Filing Docket and Index to Real Estate Deeds and Mortgages — Towns County, Ga.

REG. U. S. PAT. OFFICE *Chas. McCott* County Indexes Since 1888 An Identifying Trade Mark

Open at Proper Tab according to First Letter or Letters of Name and refer to Buff Sub-Index sheet for page reference.

COTTCO UNIVERSAL INDEX NO. 1-4 © 1961  
MADE BY THE COTT INDEX COMPANY, COLUMBUS, OHIO  
SOLD BY THE CLYDE CASTLEBERRY CO., COVINGTON, GA.

GRANTEES		GRANTORS	KIND OF INSTRUMENT	BRIEF DESCRIPTION NOT WARRANTED	DATE OF FILING			RECORD	
SURNAME	GIVEN NAMES				Month	Day	Year	Book	Page
Dunn	S.R. + Bernice	James A + Elsie B. Brimer	WD	D17 LL 29 0.38 A + -	7	12	78	62	475-476
Dussault	Nelson C.	BARBARA Dussault	W.D.	D.19. LL 63, 1/2 a + -	9	25	78	63	189
DUNN	William A + Bernadette F.	Bald Mountain Park L. F. D.	W.D.	D.18. LL 259, Lot 1, Sec. 1 B.C. B.M.P. PR 11265	4	9	79	64	454
Dupree	Ernest L. + Martha H.	Victor R. + Melissa J. Hamburger	SD	D17 LL 60 0.89 ± PR 3/246 Mining Gp. trail	8	3	79	65	266
"	"	"	2nd SD	AS ABOVE	8	3	79	65	267
Duis	Charles + Nancy	Ted C. + Dolores J. Behrens	W.D.	D.17. LL 13 + 14. 0.016 a + -	8	13	79	65	342
DuBose	Malcom B + Louise M.	Brannan M. + Dorothy W. Smathers	W.D.	D.18. LL 121, 122, 145 + 146 Lot 4 Rainbow Ridge A. P. 21153	11	26	79	66	226
Dunn	S.R. + Bernice	Edward R + Charlotte R. Bunnell	S.D.	D.17. LL 29. Lot 3 PR 6/103	12	28	79	66	408-410
Duke	Harold DEAN + Barbara J.	Bald Mountain Park, Ltd	WD	D18 LL 259 24 B-1-E Bld. Mt. Pk PR 6/151-152	7	25	80	67	493
"	"	Cindy's, Inc.	QCD	D18 LL 259 24 B-1-E B.M.P. PR 6/151-152	7	25	80	67	494
"	"	First Bank of Habershaw	O.C.D.	D.18. LL 258, Lot 4 B.B. S-1 A.E. B.M.P. PR 4/1512	8	7	80	67	562
Dunaway	C.W. + Mildred Richburg	Joseph H. + Nancy J. Wyatt	W.D.	D.18. LL 258, Lot 5 + 143 B-B, S-1, B.M.P. PR 1/1505	8	7	80	67	563
Dunkle	H.N. + Caroline H.	Bald Mountain park, Ltd.	W.D.	D.18. LL 258, Lot 98, B.C. S-1, A.C. B.M.P. PR 4/15	9	18	80	67	802
"	"	Cindy's Inc.	Q.C.D.	D.18. LL 258, Lot 98 B.C. S-1 A.C. PR 6/15	9	18	80	67	803
"	"	First Bank of Habershaw	O.C.D.	SAME A	9	18	80	67	804
"	"	John E. + Henry H. Oliver, Jr. Kay O. MAJure + Carol O. Lucas	Q.C.D.	D.18. LL 258 298 C-1-C S.M.P. PR 6/15	9	26	80	68	10
Duncan	Joseph	C. J. Brewer	WD	D18 LL 2 293 PR 1/113 Konahetah V. 1/2 und. wt	8	5	81	69	696
Duffell	G. Michael + Carol	Windjammer Lodge Inc.	WD	D 18 LL 117 Unit 3 Bldg. C A/K/A Unit C-3 PR 7/141	8	82	72	72	299
Dunn	Andrew C. Sr. + Gloria C.	Van A. + Dorothy M. Smith	WD	D17 LL 67, 68 14.52 A ±	11	2	82	72	436



# GRANTEE Filing Docket and Index to Real Estate Deeds and Mortgages — Towns County, Ga.

REG. U. S. PAT. OFFICE *Chas. McClellan* County Indexes Since 1888 An Identifying Trade Mark

Open at Proper Tab according to First Letter or Letters of Name and refer to Buff Sub-Index sheet for page reference.

COTTICO UNIVERSAL INDEX NO. 1-4 © 1961 MADE BY THE COTT INDEX COMPANY, COLUMBUS, OHIO SOLD BY THE CLYDE CASTLEBERRY CO., COVINGTON, GA.

GRANTEES		GRANTORS	KIND OF INSTRUMENT	BRIEF DESCRIPTION NOT WARRANTED	DATE OF FILING			RECORD	
SURNAME	GIVEN NAMES				Month	Day	Year	Book	Page
Dyer	heir of Marilyn/Ruby N. Rogers	Reuben WALLS	Affidavit	D17 LL 172 4 A + -	7	12	78	62	477
Dyer	PAUL	Martin John M. sr + Louisa M.	QCD	D18 LL 188 0.76 A Lot 11 BIC Lake Louisa Hgts D. 17, 22. 193	8	10	78	62	629
Dyer	Mildred Swanson et al	David D. Plott	affidavit	D. 17, 22. 193	9	25	78	63	194
Dyer	Mildred Swanson et al	Cormine Swanson	affidavit	D. 17, 22. 193	9	25	78	63	195
Dyer	Mildred Swanson et al	Dwight C. Swanson	affidavit	D. 17, 22. 193	9	25	78	63	196
Dyer	J. Earl	Rebecca D. + Tony J. Wood	S.D.	D. 18, 22. 2014 180 15.49 a + -	9	27	78	63	217
Dye	Cecil	Gladys S. Shaw	W.D.	D. 17, 22. 25. Lots 38, 39, 40 41, 42, 52 + 53 Crooked Ck. Ac. D. 17, 22. 53. 0.34 a + -	11	3	78	63	489
Dyer	Sharon	Gwen + Harriet Cornwell	W.D.	Chatuge Shores D. 17, 22. 53. Lot 16. 50	11	7	78	63	503
"	"	"	W.D.	fraction Acre Chatuge Shores D17 LL 53 lot 50 PR 1/248	11	7	78	63	504
"	"	J.m. + Elizebeth Stoinoff	QCD	Chatuge Shores #2 D. 18, 22. 259. 7.47 a. Less + except 3/4 a B.M.P.	12	5	78	63	642
Dyer	Sharon	First Natl. Bank of Habersham Co.	Deed/4 Power of Sale	D. 12, 22. 188. 1.29 a + Lot 18	1	8	79	64	109-110
Dyer	Paul et al	John M. SR. + Louisa M. Martin	Q.C.D.	B. A Lake Louisa Heights PR 1/21	1	24	79	64	178
Dyer	Paul et al	" " " "	QCD	D18 LL 188 lot 19 BIA 1.30 A + L. Louisa Hgts PR 6/27	3	19	79	64	380
Dyer	J. Earl	Rebecca D + Tony J. Wood	S.D.	D. 18, 22. 2014 108 10.66 a + PR 5/1294	5	1	79	64	520
"	"	V.H. + Shirley A. Jordan	SD	D18 LL 179, 180, 201, 202 20.61 A + PR 5/299	5	18	79	64	645
"	Joseph E.	Harold B. Dyer	WD	D18 LL 179, 202 42 A + PR 4/120	7	9	79	65	117
"	Harold B.	Joseph E. Dyer	WD	D18 LL 201 61.75 A PR 3/267 less 6 A	7	9	79	65	118
"	Joseph E.	will of Florence Dyer ex Executor Joseph E. Dyer	EX'S Deed	D18 LL 201 61.75 A PR 3/267 Less 6 A	7	9	79	65	119-120
"	Joseph	Johnny Allen	SD	D18 LL 181, 202 25.10 A ± PR 6/66	8	9	79	65	291
Dyer	Paul et al	John M. (sr.) + Louisa M. Martin	QCD	D18 LL 188 1.16 A ± lot 12 BIC L. Louisa Hgts PR 3/277	8	22	79	65	396
Dyer	Willis et al	MARION G. + Wilbur W. Maney, Roberta Maney Copeland, Mazelle Maney Hedden	WD	D18 LL 188 15.38 A + PR 6/72	9	4	79	65	490
Dyer	J. E.	Jeffrey L. Dyer	SD	D18 LL 179, 180, 201, 202 42 A ± Tr. 2 PR 4/120 25.68 A ± except D18 LL 109, 120, 121 Lot 3	10	22	79	66	18
Dykes	John L. + Laura J.	Gladys C. McIntyre	WD	McRidge Pl. PR 6/80	1	14	80	66	515-663-664
Dyer	Joseph E. sr.	Johnny Allen	SD	D18 LL 179, 202 42 A ± PR 6/116	2	26	80	66	664
"	" " "	" " "	SD	D18 LL 180, 201 2.05 A ± PR 6/117	2	26	80	66	666
"	" " "	" " "	SD	D18 LL 179, 202 58.24 A ± PR 6/117	2	26	80	66	667-670
"	Jeffrey L.	" " "	SD	D18 LL 180, 201 16.32 A ± PR 6/118	2	26	80	66	672-673
"	Joseph E. sr	Jeffrey Len Dyer	WD	D18 LL 180, 201 1.10 A ± PR 6/121	3	6	80	66	711
"	" " JT	Joseph EARL Dyer	WD	D18 LL 180, 201 1 A + - PR 6/121	3	6	80	66	712
Dyer	Willard J	Paul Dyer (Exec. Trust Agent)	P.A. Ltd.	D18 LL 188 L. Louisa Hgts D16 CL 136 49.5A + Signature ck acct. D. 18, 22. 73	6	25	80	67	334
Dykes	J. L. + L. Jeanette	Helen M. Engel	W.D.	Lot 4 PR 4/119	7	3	80	67	382
Dye	Cecil + Susan	E. J. Herman	WD	D17 LL 89, 90 7.24 A ± PR 6/159	7	25	80	67	488
Dyer	Joseph E. (Sr)	Jeffrey L. Dyer	Assignment	SD DB 66/672-673 1st \$8,000.	7	28	80	67	506
Dyer	Paul et al	G. Byron Butler	SD	D18 LL 188 2.22 B. A L. Louisa Hgts PR 3/277	8	18	80	67	604
"	" " "	Stephen L. Boyles	SD	D18 LL 188 1.38 A ± L23 B.A. L. Louisa Hgts PR 3/277	8	18	80	67	606
"	" " "	" " "	SD	D18 LL 188 1.79 A ± L24 B.A. L. Louisa Hgts PR 3/277	8	18	80	67	608

# GRANTEE Filing Docket and Index to Real Estate Deeds and Mortgages — Towns County, Ga.

REG. U. S. PAT. OFFICE *Chas. McCott* County Indexes Since 1888 An Identifying Trade Mark

Open at Proper Tab according to First Letter or Letters of Name and refer to Buff Sub-Index sheet for page reference.

COTTCO UNIVERSAL INDEX NO. 1-4 © 1961 MADE BY THE COTT INDEX COMPANY, COLUMBUS, OHIO SOLD BY THE CLYDE CASTLEBERRY CO., COVINGTON, GA.

GRANTEES		GRANTORS	KIND OF INSTRUMENT	BRIEF DESCRIPTION NOT WARRANTED	DATE OF FILING			RECORD	
SURNAME	GIVEN NAMES				Month	Day	Year	Book	Page
Dyer	Paul et al	Nell E. Landress	SD	D. 18, LL 188, L. 20 61A+	9	5	80	67	733
"	"	Gena Widener +	SD	1.45A+ L. Louise Hgts. PR 3/277	9	5	80	67	735
"	"	Cindy C. Smith	S.D.	D. 18, LL 188, L. 21 61-A	10	27	80	68	150
"	"	Stephen L. Boyles,	SD	1.39A+ L. Louise H. PR 3/277	10	27	80	68	152
"	"	G. Byron Butler, James L. Padgett	SD	D18 LL 188 1.69A+ L15 B-A	10	27	80	68	154
"	"	James L. Padgett	SD	L. Louisa Hgts PR 6/185	10	29	80	68	169-170
"	"	Stephen L. Boyles,	SD	D18 LL 188 1.70A+ L27 B-A	1	19	81	68	541
"	"	G. Byron Butler, James L. Padgett	SD	L. Louisa Hgts PR 3/277	3	13	81	69	58
"	"	John M. Sr + Louisam. Martin	QCD	D18 LL 188 B-A L27 1.70A L15	7	29	81	69	647
Dye	Cecil + Susan Cheryl	Charles Wayne + Alice Lunsford	SD	D18 LL 188 B-A L27 1.70A L15	12	22	81	70	655
Dyer	Joseph E. + Isabelle M.	Joseph E. Dyer	W.D.	D18 LL 188 1.64A+	12	22	81	70	656
Dyer,	Roger J.	Robert G. Mitchell	WD	PR 5/113	4	27	82	71	229
Dye	Cecil R.	Bon J. Sutton	W.D.	D18 LL 162, 168, 180, 181, 1.2A+	5	24	82	71	329
"	"	BANK of Hiawassee	QCD	D18 LL 188 PR 3/277	5	29	82	71	331-332
"	Frankie W + Walter	Tom Wheeler	WD	D18 LL 188 BIC Lots 7+10	6	1	82	71	368
Dyer	Susie	Estate of Paul Dyer	Assent Executor	Lake Louisa Hgts. PR 6/185	6	21	82	71	498
Dyer	Susie et al	Jerry Sanders	WD	D18 LL 188 0.96A+ L9 84c	6	21	82	71	499
Dyer	Susie et al	John M. Sr. + Louisam. Martin	QCD	D18 LL 188 0.93A+ L10 84c PR 6/185	6	18	82	71	489
Dyer	Susie W. et al	Carlton G. + Ruth G. Royals	SD	D18 LL 188 1.75A Lot 4	1	5	83	73	18
Dyer	Susie W. et al	John M. Sr + Louisam. Martin	QCD	1/4 Lake Louisa Hgts. PR 6/185	2	10	83	73	260
Dyer	Marilyn Rogers et al	Randall C. + Judy Cook	SD	D18 LL 188 1.75A Lot 4 B1/A	6	18	82	71	489
Dye	Anthony	Herman E. Drake	WD	Lake Louisa Hgts. PR 6/185	5	24	83	73	747
Dye	Cecil R.	HAL Heerin	SD	D17 LL 172	5	27	83	73	774
Dyer	Sharon B.	H. N. Fountain Sr.	SD	D17 LL 147+23 0.60A+					
Dykes	Louis B + Joan I	Shelly's Corporation	WD	PR 7/169					
		Margie B. Walls	WD	D18 LL 151. 1.16A+					
			SD	PR 5/113 w/ JERP smit					
			WD	D18 LL 157+148					
			WD	1A					
			WD	D19 LL 23 1A+					
			WD	PR 7/225					

# GRANTEE Filing Docket and Index to Real Estate Deeds and Mortgages — Towns County, Ga.

REG. U. S. PAT. OFFICE *Chas. McCarty* County Indexes Since 1888 An Identifying Trade Mark

Open at Proper Tab according to First Letter or Letters of Name and refer to Buff Sub-Index sheet for page reference.

COTCO UNIVERSAL INDEX NO. 1-4 © 1961  
MADE BY THE COTT INDEX COMPANY, COLUMBUS, OHIO  
SOLD BY THE CLYDE CASTLEBERRY CO., COVINGTON, GA.

GRANTEES		GRANTORS	KIND OF INSTRUMENT	BRIEF DESCRIPTION NOT WARRANTED	DATE OF FILING			RECORD	
SURNAME	GIVEN NAMES				Month	Day	Year	Book	Page
Bell Petroleum, Inc.		Verlon Roberts	SD	D17 LL 49 0.92 A+- D.19, L.L. 35+58	10	4	78	63	284- 285
Blue Ridge Mountain E.M.C.		Lowell Nowland	Leasement WD 7/30/41	D17 LL 6 1/2 A+- Assignment of Lease	10	10	79	65	780
Brasstown Baptist Church		C.A. Deitz Hersie Wilson	Lease Equip. Lease & Agreement	Denton's Grocery/See also: DB 59/546-7/UCC 80-83 + Above	3	7	80	66	715 99- 100
Bell Petroleum Co., Inc.		Billy Denton		D.17, L.L. 33+34 PR 2/204	5	1	80	67	100
Bell Petroleum Company, Inc.		Billy Denton		D18 LL 162 1.54 A+- PR 4/291	6	17	80	67	288- 296
Bank of Cumming		Gail Jean Dempsey	S.D.	PR 2/204	9	26	80	68	8
Berkstresser Realty Co.		Vincent A & Evelyn Guido	SD	D18 LL 258 L28 C-1-B Bid. Mt. Ph PR 3/179	11	3	80	68	205
Buford, City of		Danny Anglin	SD	D.17, L.L. 55+56 4.55 A+- PR 6/187	3	16	81	69	68
Beequin Real Estate Investment, Inc.		Abe Shalin	W.D. R.O.W. Deed	D18 LL 122, 123, 144, 145 PR 6/249	4	17	81	69	212
Blue Ridge Mtn E.M.C.		Johnny Carter		D18 LL 258 0.52 A+- PR 6/248	6	5	81	69	383
Big T. Supply Co. Inc		Bald Mountain Park, Ltd	WD	D18 LL 258 L52 B-1-C B.M.P. PR 6/15	8	6	81	69	711
" " " "		" " " "	WD		9	11	81	70	116
" " " "		Cindy's Inc	QCD	AS Above	9	11	81	70	117
" " " "		BANK of Hiwassee John E. & Henry H. Oliver, Jr ;	QCD	AS Above	9	11	81	70	118
" " " "		Carol O. Lucas; Kay O. MAJure	QCD	AS Above	9	11	81	70	119
Brannon Rentals		Blon Allen Hogsed	SD	D LL .89 A+- Re Deed B. 70 Page 287	10	13	81	70	287
" " " "		Blon Allen Hogsed	SD Mod.	D17 Drainage field pipe hole	1	5	82	70	695
Blue Ridge Mt. & m.c.		AJ. Silvey	QCD	D18 LL 149 8/8 Beech Cove Vista Pipe	4	27	82	71	228
" " " "		Louise Stoffel	Power Esm't.	D18 LL 51, 52, 61, 62, 63 PR 1/168	5	3	83	73	642





# GRANTEE Filing Docket and Index to Real Estate Deeds and Mortgages — Towns County, Ga.

REG. U. S. PAT. OFFICE *Chas. McCall* County Indexes Since 1888 An Identifying Trade Mark

Open at Proper Tab according to First Letter or Letters of Name and refer to Buff Sub-Index sheet for page reference.

COTTCO UNIVERSAL INDEX NO. 1-4 © 1961  
MADE BY THE COTT INDEX COMPANY, COLUMBUS, OHIO  
SOLD BY THE CLYDE CASTLEBERRY CO., COVINGTON, GA.

GRANTEES		GRANTORS	KIND OF INSTRUMENT	BRIEF DESCRIPTION NOT WARRANTED	DATE OF FILING			RECORD	
SURNAME	GIVEN NAMES				Month	Day	Year	Book	Page
AAA Construction Co.		Jerrnigan, Richard N + Lorraine C	Contractor's Lien	Deed Book 61 pg. 462	8	29	78	63	45
ASSOCIATES FINANCIAL SERVICES, INC		Roy C. + Angela H. Barrett	SD	D18 LL 74, 79 1.73A+	1	3	80	66	429
"	"	JAMES E + Patsy Brown	SD	D18 LL - 0.54A+	11	24	80	68	306
Aetna Finance Co.		Charles Damon Truitt	SD	D18 LL 150 0.18 A+ PR 6/15 L13 Burch Martin	2	8	82	70	830/ 831



# GRANTEE Filing Docket and Index to Real Estate Deeds and Mortgages — Towns County, Ga.

REG. U. S. PAT. OFFICE *ChumCott* County Indexes Since 1888 An Identifying Trade Mark

Open at Proper Tab according to First Letter or Letters of Name and refer to Buff Sub-Index sheet for page reference.

COTCO UNIVERSAL INDEX NO. 1-4 © 1961  
MADE BY THE COTT INDEX COMPANY, COLUMBUS, OHIO  
SOLD BY THE CLYDE CASTLEBERRY CO., COVINGTON, GA.

GRANTEES		GRANTORS	KIND OF INSTRUMENT	BRIEF DESCRIPTION NOT WARRANTED	DATE OF FILING			RECORD	
SURNAME	GIVEN NAMES				Month	Day	Year	Book	Page
BANK	of Hiawassee	McLaurin, James S. + Loretta P	SD	D18 LL 173, 194 4.11 A + -	7	3	78	62	170
"	"	Thomas Arrendale	SD	D18 LL 122, 124, 144, 145 18 A + -	7	3	78	62	171
"	"	Jeffery L. Dyer	SD	D18 LL 179, 180, 201, 202 42 A + -	7	3	78	62	172
"	"	Adele B. Moody	SD	D18 LL 147 Lot 107, 108, 109 Konahetah Village	7	3	78	62	173
"	"	J.J. Waldroup	SD	D18 LL 76 10.44 A + 10A, LL 80, 81, 82 35 A + -	7	3	78	62	174
"	"	Y.J. Berrong	SD	D18 LL 181, 182, 162 2.40 A + -	7	6	78	62	193
"	"	Willis Owen Youngblood	SD	D18 LL 35 3.53 A + -	7	7	78	62	445
"	"	Thomas R. Kimsey, Sr.	SD	D18 LL 78 Lot 10 Hiawassee Estates	7	11	78	62	469
"	"	Eugene Arrowood	SD	D18 LL 126, 127 40 A + -	7	14	78	62	494
"	"	Donehew, Joseph M. + NANNIE S.	SD	D17 LL 119 lots 24, 25 Sunset Estates	7	20	78	62	523
"	"	Cathy + Dale Brown	SD	D18 LL 161 1.8 A + -	7	24	78	62	540
"	"	Hoyt + Amelia Burrell	SD	D18 LL 163, 180 4.1 A + -	8	9	78	62	621
"	"	Electure Carey London	SD	D18 LL 150, 151 0.28 A + -	8	11	78	62	631
"	"	Wayne + Patricia Holcomb	SD	D17 LL 29 2.05 A + -	8	17	78	62	657
"	"	Hugh Howell	SD	D18 LL 2, 37 8 A + -	8	17	78	62	658
"	"	J.T. + Roy Burrell	mod. S.D.	Deed Book 52 page 184	8	17	78	62	660
"	"	James Edward Smith	SD	D17 LL 10 2 A + -	8	22	78	63	14
"	"	William H. Ayers	SD	D18 LL 117, 118, 149	8	23	78	63	23
"	"	Guy Eller	SD	D18 LL 97 2 A + -	8	28	78	63	40
"	"	W.H. + Virginia Johnston	SD	D18 LL 193, 194 1 A + -	8	30	78	63	53
"	"	William C. Eadie	SD	D17, LL 205 5.63 AT -	8	31	78	63	56
"	"	JUNIOR (JR.) Denton	SD	D19, PART OF LL 102, 14 AT -	9	1	78	63	71
"	"	Robert E. McNABB.	SD	D18, LL 4 17.51 AT -	9	5	78	63	77
"	"	J.E. II + Beverly J. O'HALLORAN	SD	D18 LL 315 7.78 AT -	9	5	78	63	87
"	"	WATSON Stephens	SD	D17, LL 173 24.3 AT -	9	5	78	63	88
"	"	JANETT Elois Gregg	SD	D18, LL 121 34 AT -	9	5	78	63	89
"	"	WALTER + Minnie Shook Mulkey	SD	D17, LL 41 10 AT -	9	5	78	63	90
"	"	EDWARD + Janet N. Denton	SD	D18 LL 110 2.3 AT -	9	5	78	63	92
"	"	Kimsey Egg Co. Inc.	SD	D18, LL 72+73, 16.30 A + - 78 Lot 10 Hiawassee Estates, 504 AT - 284 79 AT - D17, LL 127, 128	9	8	78	63	98-101
"	"	Small Business Admin	Agmt	D18, LL 72+73 16.30 A + -	9	8	78	63	102-104
"	"	J.D. + Jean S. Barnard	SD	D18, LL 36 Lot 9-A D. 47 A	9	11	78	63	121
"	"	Leroy Galloway	SD	D18, LL 147, Lots 13+14 15, 16+17 Konahetah V	9	11	78	63	122
"	"	JJ Waldroup	SD	D18 LL 43, 44 15.5 A + -	9	18	78	63	156
"	"	William H. + Carmolita Haney	SD	D18 LL 3 Lot 34 Hidden Valley	9	18	78	63	157
"	"	Lowell T. Ditmore	S.D.	D. 17. 22. 23 3 A + -	9	20	78	63	169
"	"	Clifford Rogers	S.D.	D. 18. 22. 183 20 A + -	9	20	78	63	170

# GRANTEE Filing Docket and Index to Real Estate Deeds and Mortgages — Towns County, Ga.

REG. U. S. PAT. OFFICE *Chas. McColl* County Indexes Since 1888 An Identifying Trade Mark

Open at Proper Tab according to First Letter or Letters of Name and refer to Buff Sub-Index sheet for page reference.

COTCO UNIVERSAL INDEX NO. 1-4 © 1961 MADE BY THE COTT INDEX COMPANY, COLUMBUS, OHIO SOLD BY THE CLYDE CASTLEBERRY CO., COVINGTON, GA.

GRANTEES		GRANTORS	KIND OF INSTRUMENT	BRIEF DESCRIPTION NOT WARRANTED	DATE OF FILING			RECORD	
SURNAME	GIVEN NAMES				Month	Day	Year	Book	Page
Bank of Hiawassee		Gerald + Grace A. Griffith	S.D.	D. 19, LL 63 1 a + -	9	21	78	63	178
"		Paul Kendall	S.D.	D. 18, LL 5 195, 196 185 + 186 104 a + -	9	25	78	63	190
"		Gertrude Graves	mod. S.D.	DR 54 page 551	10	3	78	63	277
"		George B. + Jeana C. Brown	SD	D 17 LL 13, 14 0.5 A + -	10	3	78	63	279
"		J. J. Waldroup	SD	D 18 LL 98 18.20 A + -	10	5	78	63	286
"		Randall + Beverly Beavers	SD	D 19 LL 34, 51 2 A + -	10	5	78	63	287
"		Leonard + Lorene Wood	SD	D 18 LL 131, 132 3 1/2 A + -	10	6	78	63	302
"		Terry E. Taylor	Assignm <sup>t</sup> SD	DR 63 pg 283 Ricketts/Fountain Grantees	10	12	78	63	350
"		Jimmy R. + Jimmie Nell Owenby	SD	D 18 LL 152 0.52 A + - PR 5 / 216	10	12	78	63	351
"		Larry D. Barrett	SD	D 18 LL 72 1 A + -	10	13	78	63	361
"		OWASSA LAND CO. + Joseph S. + CLARA LAMAZZO	SD	D 17 LL 90, 91 29 A + -	10	19	78	63	398
"		Nell L. Young	SD	D 17 LL 20 lot 24 Chatuge Shores	10	19	78	63	400
"		Ross W. Marshall	SD	D 17 LL 12 4 A + -	10	19	78	63	401
"		Perry C. + Marion L. Herzeg	SD	D 18 LL 120, 121, 147, 148 9.10 A + -	10	19	78	63	402
"		Terry, Ed + Stella Giles	S.D.	D. 17, LL. 5 + 6 1 a + -	10	30	78	63	462
"		George R. Waldroup	S.D.	D. 18, LL. 115 4591 - less 2 a + - 10.943 a + -	10	30	78	63	463
"		John + Eleanor E. Krol	S.D.	D. 18, LL. 149, Lot 6 Beech Cove Vista	10	30	78	63	465
"		Fred Walls	S.D.	D. 18, LL. 203 1 a + -	10	31	78	63	473
"		Cecil Dye	S.D.	D. 17, LL. 25, Lots 38, 39, 40 41, 42, 52 + 53 Crooked Crk. Ac.	11	3	78	63	490
"		Luke L. Rushton	S.D.	D. 17, LL. 133 0.91 a + -	11	6	78	63	491
"		Woodrow W. + Joan M. Wagner	S.D.	D. 18, LL. 150 fraction of Aec	11	7	78	63	501
"		Dale E. Thurman	S.D.	D. 18, LL. 74. 0.49 + - PR. 1 199 - 193	11	13	78	63	525
"		Hugh Oliver	corr. S.D.	D. 18, LL. 258, Lots 101, 102, 103 + 104 & c. sec 1 Am. c. B.M.P.	11	13	78	63	534
"		James A. + Margaret C. Doughty	S.D.	D. 17, LL. 136 5 a + -	11	13	78	63	539
"		James Walker Bussell	SD	D 18 LL 122, 123, 144, 145 20.5 A + -	11	21	78	63	563
"		James + Ann Barrett, sr.	SD	D 17 LL 43 1.1 A + -	11	29	78	63	608
"		Henry I. Mobley	S.D.	D. 17, LL. 118. 1.70 a + - PR. 5 pg. 266	12	4	78	63	626
"		J. J. Waldroup	SD	D 17 LL 91 3 A + - PR 6 / 23	12	6	78	63	643
"		J. C. Boughnau	SD	D 18 LL 160 5 A + - PR 2 / 201 Bearmeat Creek V.	12	7	78	63	646
"		Henry L. + Rena L. Mays	SD	D 17 LL 54 0.38 A + -	12	7	78	63	647
"		Thomas L. Barrett	SD	D 18 LL 115 5.77 A + - PR 5 / 265	12	8	78	63	657
"		Bernard + Marie K. Gregory	SD	D 18 LL 227 5 A + -	12	13	78	63	673
"		Linda Nichols	SD	D 17 LL 57 0.72 A lot 8 Hilton Hill PR 5 / 267	12	18	78	63	703
"		Bill + Hazel Mull	SD	D 18 LL 112 0.92 A + - in Hiawassee PR 4 / 100	12	21	78	63	748
"		Willard J. + Sybil A. Bertong	SD	D 18 LL 128, 129, 139, 166 1 A + -	12	21	78	63	747
"		nellie + Daniel Garrett	SD	D 18 LL 81, 82, 109, 110, 120, 121 1 1/2 A + -	12	21	78	63	749

# GRANTEE Filing Docket and Index to Real Estate Deeds and Mortgages — Towns County, Ga.

REG. U. S. PAT. OFFICE *Chas. McCall* County Indexes Since 1888 An Identifying Trade Mark

Open at Proper Tab according to First Letter or Letters of Name and refer to Buff Sub-Index sheet for page reference.

COTCO UNIVERSAL INDEX NO. 1-4 © 1961  
MADE BY THE COTT INDEX COMPANY, COLUMBUS, OHIO  
SOLE BY THE CLYDE CASTLEBERRY CO., COVINGTON, GA.

GRANTEES		GRANTORS	KIND OF INSTRUMENT	BRIEF DESCRIPTION NOT WARRANTED	DATE OF FILING			RECORD	
SURNAME	GIVEN NAMES				Month	Day	Year	Book	Page
BANK of	Hiawasse	Kathy Barnes Wheeler	SD	D18 LL 103,88 1/2 A+-	12	27	78	63	750
"	"	Harold Charles Cunningham Jr. + + SBA James E. Brown DBA C+B Ser. STA	SD	D18 LL118 1/4+- PR1/40 in Hiawasse	12	29	78	63	757- 759
"	"	Rex + Buford Burch	SD	D18 LL152 18A+- Expt 2.52 A Ret Water Right	1	3	79	64	9
"	"	Joel L. Garrett	SD	D18 LL 120 1A+-	1	3	79	64	10
"	"	John W. Acree	SD	D18 LL 112 0.15A+- in Hiawasse	1	3	79	64	11
"	"	f.k. Strain	S.D.	D. 17, 22, 45, 47, 48, 49, 50, 51, 52, 53, 54, 55, 56, 57, 58, 59, 60, 61, 62, 63, 64, 65, 66, 67, 68, 69, 70, 71, 72, 73, 74, 75, 76, 77, 78, 79, 80, 81, 82, 83, 84, 85, 86, 87, 88, 89, 90, 91, 92, 93, 94, 95, 96, 97, 98, 99, 100, 101, 102, 103, 104, 105, 106, 107, 108, 109, 110, 111, 112, 113, 114, 115, 116, 117, 118, 119, 120, 121, 122, 123, 124, 125, 126, 127, 128, 129, 130, 131, 132, 133, 134, 135, 136, 137, 138, 139, 140, 141, 142, 143, 144, 145, 146, 147, 148, 149, 150, 151, 152, 153, 154, 155, 156, 157, 158, 159, 160, 161, 162, 163, 164, 165, 166, 167, 168, 169, 170, 171, 172, 173, 174, 175, 176, 177, 178, 179, 180, 181, 182, 183, 184, 185, 186, 187, 188, 189, 190, 191, 192, 193, 194, 195, 196, 197, 198, 199, 200, 201, 202, 203, 204, 205, 206, 207, 208, 209, 210, 211, 212, 213, 214, 215, 216, 217, 218, 219, 220, 221, 222, 223, 224, 225, 226, 227, 228, 229, 230, 231, 232, 233, 234, 235, 236, 237, 238, 239, 240, 241, 242, 243, 244, 245, 246, 247, 248, 249, 250, 251, 252, 253, 254, 255, 256, 257, 258, 259, 260, 261, 262, 263, 264, 265, 266, 267, 268, 269, 270, 271, 272, 273, 274, 275, 276, 277, 278, 279, 280, 281, 282, 283, 284, 285, 286, 287, 288, 289, 290, 291, 292, 293, 294, 295, 296, 297, 298, 299, 300, 301, 302, 303, 304, 305, 306, 307, 308, 309, 310, 311, 312, 313, 314, 315, 316, 317, 318, 319, 320, 321, 322, 323, 324, 325, 326, 327, 328, 329, 330, 331, 332, 333, 334, 335, 336, 337, 338, 339, 340, 341, 342, 343, 344, 345, 346, 347, 348, 349, 350, 351, 352, 353, 354, 355, 356, 357, 358, 359, 360, 361, 362, 363, 364, 365, 366, 367, 368, 369, 370, 371, 372, 373, 374, 375, 376, 377, 378, 379, 380, 381, 382, 383, 384, 385, 386, 387, 388, 389, 390, 391, 392, 393, 394, 395, 396, 397, 398, 399, 400, 401, 402, 403, 404, 405, 406, 407, 408, 409, 410, 411, 412, 413, 414, 415, 416, 417, 418, 419, 420, 421, 422, 423, 424, 425, 426, 427, 428, 429, 430, 431, 432, 433, 434, 435, 436, 437, 438, 439, 440, 441, 442, 443, 444, 445, 446, 447, 448, 449, 450, 451, 452, 453, 454, 455, 456, 457, 458, 459, 460, 461, 462, 463, 464, 465, 466, 467, 468, 469, 470, 471, 472, 473, 474, 475, 476, 477, 478, 479, 480, 481, 482, 483, 484, 485, 486, 487, 488, 489, 490, 491, 492, 493, 494, 495, 496, 497, 498, 499, 500, 501, 502, 503, 504, 505, 506, 507, 508, 509, 510, 511, 512, 513, 514, 515, 516, 517, 518, 519, 520, 521, 522, 523, 524, 525, 526, 527, 528, 529, 530, 531, 532, 533, 534, 535, 536, 537, 538, 539, 540, 541, 542, 543, 544, 545, 546, 547, 548, 549, 550, 551, 552, 553, 554, 555, 556, 557, 558, 559, 560, 561, 562, 563, 564, 565, 566, 567, 568, 569, 570, 571, 572, 573, 574, 575, 576, 577, 578, 579, 580, 581, 582, 583, 584, 585, 586, 587, 588, 589, 590, 591, 592, 593, 594, 595, 596, 597, 598, 599, 600, 601, 602, 603, 604, 605, 606, 607, 608, 609, 610, 611, 612, 613, 614, 615, 616, 617, 618, 619, 620, 621, 622, 623, 624, 625, 626, 627, 628, 629, 630, 631, 632, 633, 634, 635, 636, 637, 638, 639, 640, 641, 642, 643, 644, 645, 646, 647, 648, 649, 650, 651, 652, 653, 654, 655, 656, 657, 658, 659, 660, 661, 662, 663, 664, 665, 666, 667, 668, 669, 670, 671, 672, 673, 674, 675, 676, 677, 678, 679, 680, 681, 682, 683, 684, 685, 686, 687, 688, 689, 690, 691, 692, 693, 694, 695, 696, 697, 698, 699, 700, 701, 702, 703, 704, 705, 706, 707, 708, 709, 710, 711, 712, 713, 714, 715, 716, 717, 718, 719, 720, 721, 722, 723, 724, 725, 726, 727, 728, 729, 730, 731, 732, 733, 734, 735, 736, 737, 738, 739, 740, 741, 742, 743, 744, 745, 746, 747, 748, 749, 750, 751, 752, 753, 754, 755, 756, 757, 758, 759, 760, 761, 762, 763, 764, 765, 766, 767, 768, 769, 770, 771, 772, 773, 774, 775, 776, 777, 778, 779, 780, 781, 782, 783, 784, 785, 786, 787, 788, 789, 790, 791, 792, 793, 794, 795, 796, 797, 798, 799, 800, 801, 802, 803, 804, 805, 806, 807, 808, 809, 810, 811, 812, 813, 814, 815, 816, 817, 818, 819, 820, 821, 822, 823, 824, 825, 826, 827, 828, 829, 830, 831, 832, 833, 834, 835, 836, 837, 838, 839, 840, 841, 842, 843, 844, 845, 846, 847, 848, 849, 850, 851, 852, 853, 854, 855, 856, 857, 858, 859, 860, 861, 862, 863, 864, 865, 866, 867, 868, 869, 870, 871, 872, 873, 874, 875, 876, 877, 878, 879, 880, 881, 882, 883, 884, 885, 886, 887, 888, 889, 890, 891, 892, 893, 894, 895, 896, 897, 898, 899, 900, 901, 902, 903, 904, 905, 906, 907, 908, 909, 910, 911, 912, 913, 914, 915, 916, 917, 918, 919, 920, 921, 922, 923, 924, 925, 926, 927, 928, 929, 930, 931, 932, 933, 934, 935, 936, 937, 938, 939, 940, 941, 942, 943, 944, 945, 946, 947, 948, 949, 950, 951, 952, 953, 954, 955, 956, 957, 958, 959, 960, 961, 962, 963, 964, 965, 966, 967, 968, 969, 970, 971, 972, 973, 974, 975, 976, 977, 978, 979, 980, 981, 982, 983, 984, 985, 986, 987, 988, 989, 990, 991, 992, 993, 994, 995, 996, 997, 998, 999, 1000	1	12	79	64	120
"	"	Hugh Oliver	S.D.	D. 18, 22, 259, 7.47A+- less + except 3/4 A+-	1	15	79	64	123
"	"	J.K. + Helen Strain	S.D.	D17 LL45 65.3 A+- Tract 1 PR1/153	1	16	79	64	134
"	"	Minnie + Herman Wood	SD	D18 LL236 17 A+- 2 ea 1/2 und. int.	1	18	79	64	146
"	"	John W. Acree	SD	D18 LL112 0.15A+- DB64/11	1	19	79	64	148
"	"	John W. Acree	SD	D18 LL112 fract. A + 0.92 A+- PR4/100	1	22	79	64	160
"	"	J.J. Waldroup	SD	D18 LL112 in Hiawasse 0.92 A+- w/r/w	2	1	79	64	196
"	"	John C. + Wanda T. Burrell	SD	D17 LL49 3.36 A+- PR5/140	2	7	79	64	210
"	"	William Jesse + Shelia Matheson	SD	D18 LL 126 1.5A+-	2	7	79	64	211
"	"	Oren Puett	SD	D17 LL42, 67, 48 10A+-	2	7	79	64	212
"	"	Robert Marshall	SD	D17 LL 9, 28 60 A+- 1A+-	2	12	79	64	221
"	"	W.L. + Cathy Barrett	SD	D18 LL152 1.13A+- PR 4/241	2	12	79	64	222
"	"	Earl Crane	SD	D18 LL31 12 A+- + 30 A+-	2	13	79	64	230
"	"	Viola Cowart Bright	SD	D18 LL 1A+-	2	14	79	64	236
"	"	Odus Barrett	SD	D17 LL 127 10+30 Long Ridge Sub-Div PR3/262	2	21	79	64	245
"	"	Bobby M. Crapps	S.D.	D. 17, 22, 259, Lot 9 A-1 B.M.P. pr 1/265	2	26	79	64	254
"	"	Joe R. + Pearl L. Price	S.D.	D. 18, 22, 188, Lot 18 B1 A. Lake Louisa Hqts. pr 3/277	2	26	79	64	259
"	"	Charles W. Langfield Estate of Stella B. Holmes by Executor J.S. Holmes	S.D.	D. 18, 22, 116, 117, Lot 12 P. Westmoreland S. Div PR 2/251	2	26	79	64	260
"	"	PAUL Kendall Carter,	SD	D18 LL109, 120, 121 lots 2, 3, part of lot 1 J.V. Twiggs S-Div 8.3A+-	3	5	79	64	306
"	"	Kenneth Michael + Shelia L.	SD	D18 LL 195, 196, 185, 186 10.5 A+-	3	9	79	64	327
"	"	Lester J. + Leola S. Smith	S.D.	D17 LL 135 ref. DB 56/104	3	9	79	64	328
"	"	Goedon A. Kirby, Jr.	S.D.	D. 17, 22, 113 5A+-	3	10	79	64	343
"	"	Burt Derieux	SD	D. 18, 22, 227 12A+- PR 4/280	3	12	79	64	344
"	"	Ruth F. Kimsey Hogarth,	SD	D18 LL150, 151 lots 64, 65, 66 Skyhawk PR1/107	3	13	79	64	356
"	"	Leeson A. Jr. + Nancy P.	SD	D17 LL53 9A+- Plat DB U p. 132	3	13	79	64	357
"	"	Nellie Blon Allen	S.D.	D18 LL 188 1.3A+- lot 17 B1A L. Louisa PR 3/277	3	19	79	64	381
"	"	Duel S. + Peggy M. Lockaby	S.D.	D. 18, 22, 111 1.86A+-	3	20	79	64	384
"	"	Wofford Taylor	S.D.	D. 17, 22, 57, 1.44A+- pr 5/286	3	20	79	64	386
"	"	Cheryl Marie Acree	S.D.	D. 18, 22, 283, 7.0 A+- pr 4/179	3	21	79	64	390
"	"	James Hogsed	S.D.	D. 18, 22, 36+ 61, Lot 40 Hiawasse Est. pr 1/186	3	26	79	64	393
"	"		S.D.	D. 18, 22, 122, 123, 144, 145 4.37A+- pr 5/284	3	26	79	64	395

78  
(4)  
**GRANTEE Filing Docket and Index to Real Estate Deeds and Mortgages — Towns County, Ga.**

REG. U. S. PAT. OFFICE *Chas. McColl* County Indexes Since 1888 An Identifying Trade Mark

Open at Proper Tab according to First Letter or Letters of Name and refer to Buff Sub-Index sheet for page reference.

COTCO UNIVERSAL INDEX NO. 1-4 © 1961 MADE BY THE COTT INDEX COMPANY, COLUMBUS, OHIO SOLD BY THE CLYDE CASTLEBERRY CO., COVINGTON, GA.

GRANTEES		GRANTORS	KIND OF INSTRUMENT	BRIEF DESCRIPTION NOT WARRANTED	DATE OF FILING			RECORD	
SURNAME	GIVEN NAMES				Month	Day	Year	Book	Page
BANK	of Hiawasse	Rex C. + Cathy B. Johnson	S.D.	D18 LL 122,123 6 A+-	3	29	79	64	408
"	"	Herbert A. + Marie E. Brimer	SD	D17 LL 29 0.815 A+- PR 5/159	3	29	79	64	409
"	"	Clyde + Sandra Shook	SD	D17 LL 134,135 2.3 A+-	4	2	79	64	421
"	"	Turn R. Gibson	SD	D18 LL 184,197 6 A+-	4	2	79	64	422
"	"	Edward J. + Norene Cimino	SD	D18 LL 169,170 28.68 A+- PR 6/35	4	2	79	64	423-424
"	"	Donald + Mildred Curtis	SD	D17 LL 13,14 lot 16D O. Burdette S-Div	4	4	79	64	436
"	"	Herman + Billie G. Ford	SD	D17 LL 119 lots 15,16,17,18 Sunset Estates PR 1/65	4	4	79	64	437
"	"	Archie + Delores Chastain	SD	D18 LL 152 1 A+-	4	4	79	64	438
"	"	Carl E. + Jean M. Davis	S.D.	D. 18, LL. 126 + 141, 15. 1at- PR 6/36	3	30	79	64	446
"	"	Cecil Richard Kelley	assign.	S.D. Rec DB 63/280 George + Jeana Brown	4	9	79	64	459
"	"	Elizabeth Mull	S.D.	D. 18, LL. 103 1at- Tr 2 2at-	4	12	79	64	463
"	"	J. J. Waldroup	S.D.	D. 18, LL. 73 Tr 1 PR 2/216	4	12	79	64	464
"	"	J. J. Waldroup	S.D.	PR 2/216 31 Lots 12,13,14 15, 16, 17, 18, 19, 20, 21, 22, 23, 24, 25, 26, 27, 28, 29, 30, 31, 32, 33, 34, 35, 36, 37, 38, 39, 40, 41, 42, 43, 44, 45, 46, 47, 48, 49, 50, 51, 52, 53, 54, 55, 56, 57, 58, 59, 60, 61, 62, 63, 64, 65, 66, 67, 68, 69, 70, 71, 72, 73, 74, 75, 76, 77, 78, 79, 80, 81, 82, 83, 84, 85, 86, 87, 88, 89, 90, 91, 92, 93, 94, 95, 96, 97, 98, 99, 100	4	17	79	64	468
"	"	Erskine Parks	S.D.	D. 18, LL. 90, 100, + 130 10.87 at- PR 5/292	4	23	79	64	476
"	"	Elsie M. Dailey	S.D.	D. 17, LL. 119, Lot 45 12, 13 14, 26 + 27 Sunset Est. PR 1/65	4	24	79	64	485
"	"	James H. + Thomas R. Sr. Kimsey	S.D.	D18 LL 136,169 Tr. B PR 6/35 17.25 A+-	4	25	79	64	490
"	"	Ralph Twigg	SD	D17 LL 13,14 lots 6,7,8 Kelly SD 1.31 A+- PR 5/293	4	26	79	64	495
"	"	W.R. + Jane Graves Martin	SD	D18 LL 79 0.28 A+- PR 2/206	4	30	79	64	515
"	"	B. F. Spira	S.D.	D. 18, LL. 249 73 at-	5	7	79	64	528
"	"	Marian Seagriff	S.D.	D. 17, LL. 56 fact use	5	7	79	64	529
"	"	Gene H. Rogers	S.D.	D. 18, LL. 182 1at-	5	15	79	64	615
"	"	James B. Russell	SD	D17 LL 19 lot 2 PR 6/29	5	21	79	64	646
"	"	James Ginn	S.D.	D. 18, LL. 120, 121, 147 + 148 0.26 at- PR 5/300	5	22	79	64	655
"	"	James W. Bussell	S.D.	D. 18, LL. 122, 123, 144 145 20.54 at-	5	24	79	64	665
"	"	Billie Barrett Ford	SD	D18 LL 79 PR 1/299	5	25	79	64	676
"	"	Joan + William R. Chastain	SD	D18 LL 309 1.88 A+- PR 5/18	5	31	79	64	691
"	"	Thomas L. Barrett	SD	D18 LL 115 5.77 A+- PR 5/265	5	31	79	64	692
"	"	Audrey Nichols	assignment	SD DB 64/622 Warren + Neil Atwood	6	5	79	64	726
"	"	James E. Brown	SD	D18 LL 136,169 62.28 A+- Tr. "C" PR 6/35	6	5	79	64	728
"	"	Stanley Rhett Teague	SD	D17 Lot 112 B/A Sec 1 Bld. Mtn. PK. PR 1/265	6	8	79	64	758
"	"	William E. Ray	SD	D18 LL 116 twin Mtn. PR 1/191 1624 thru 2941 + 42	6	8	79	64	759
"	"	J. J. Waldroup	SD	D18 LL 35 1.51 A+-	6	13	79	64	782
"	"	Ester Orvis	SD	D18 LL 181 0.29 A+-	6	13	79	64	784
"	"	Thelma Gibson	SD	D17 LL 1 2 A+- D16 LL 2 6 A+-	6	18	79	64	798
"	"	Joe Tipton	S.D.	D. 18, LL. 220 235 + 236 12.65 at- PR 6/52	6	19	79	65	11
"	"	Gordon Kirby, Jr.	S.D.	D. 18, LL. 227. 1.0 at- PR 6/44	6	22	79	65	24

# GRANTEE Filing Docket and Index to Real Estate Deeds and Mortgages — Towns County, Ga.

REG. U. S. PAT. OFFICE *Chas. McCort* County Indexes Since 1888 An Identifying Trade Mark

Open at Proper Tab according to First Letter or Letters of Name and refer to Buff Sub-Index sheet for page reference.

COTCO UNIVERSAL INDEX NO. 1-4 © 1961  
MADE BY THE COTT INDEX COMPANY, COLUMBUS, OHIO  
SOLE BY THE CLYDE CASTLEBERRY CO., COVINGTON, GA.

GRANTEES		GRANTORS	KIND OF INSTRUMENT	BRIEF DESCRIPTION NOT WARRANTED	DATE OF FILING			RECORD	
SURNAME	GIVEN NAMES				Month	Day	Year	Book	Page
Bank of Hiawassee		Mrs Janet Eldis Janet Gregg	S.D.	D. 18, L.L. 121 34 a+-	6	22	79	65	25
"		William + Carol Kuykendall	S.D.	D. 18, L.L. 36 Lot 20 + Revised Lot 16 PR 4/126	6	22	79	65	26
"		Joseph R. Anderson	SD	D18 LL259 lot 1 C-1 Bld. Mt. PK. PR 1/265 - 6/47	6	26	79	65	40
"		Joel C. Jr. + Hardy, Daniel A. Sr.	SD	D17 LL140, 141, 149 2.10 A+-	6	26	79	65	41
"		Aldine P. Franks	SD	D18 LL112 (4:4) Franks Home Place	7	2	79	65	57
"		Luke L. Rushton	SD	D18 LL 268, 282 14.82A+- PR 4/180	7	2	79	65	58
"		Nelson Chastain + Terry Hunnicutt	SD	D18 Chastain Bros STA Re: C-1/154 2/418 A-1/346	7	3	79	65	84
"		F.G. + R.W. Silvers	SD	D18 LL 121, 122, 155, 146 2 1/2 A+- w/creptions	7	9	79	65	122
"		Alice Silvers Goodwin	SD	D17 LL 115 3.2A+- PR 3/49	7	9	79	65	124
"		Troy J. + Patricia Lovell	SD	D17 LL 92 5A+-	7	11	79	65	131
"		Cline Barrett	SD						
"		Cynthia B. Steele	S.D.	D. 17, L.L. 60, Lot 40 M.G.T. Sub. 1.1a+- PR 3/284	7	13	79	65	135
"		Tommy Virgil Gibson	S.D.	D. 18, L.L. 152 3a+- PR 5/307	7	16	79	65	143
"		Charles W. Nicholson	S.D.	D. 18, L.L. City of H.A. 0.63 a+-	7	16	79	65	144
"		Frederick, Virgil M. (Jr.) + Linda Lee	S.D.	D17 LL 14, 23 Fract. Acre PR 1/72	7	17	79	65	148
"		Mark Douglas + Tanya Lloyd	SD	D17 LL 13 1A+-	7	23	79	65	165
"		Elaine R. England	S.D.	D. 18, L.L. 9 30a+-	7	25	79	65	193
"		Hugh Howell	S.D.	D. 18, L.L. 2 + 37 8 a+-	7	25	79	65	194
"		Leslie G. + Lawrence E. (Sr) Stevens	SD	D17 LL140, 141, 149 2.14 A+-	7	31	79	65	221
"		Tommy + Jimmy S. McNabb	SD	D18 LL 43 1.4A+- LL 42.8A+- 1 A Excepted	7	31	79	65	222
"		John A. + Ruth E. Jacob	SD	D17 LL 60 Mrg. Gp. Tr. lots B + 60 PR 4/204 + PR 3/284	8	1	79	65	248
"		William E. Ray	Assgmt	SD: DB 65 p. 164 Williams	8	1	79	65	249
"		J.J. Waldroup	SD	D18 LL 14 41.66 A+- PR 6/59	8	2	79	65	250
"		Edmond J + Novella H. Clemenzi	SD	D18 LL 258 lot 31 B-1-B Bld. Mt. PK. PR 2/120	8	6	79	65	284
"		Archie + Delores Chastain	SD	D18 LL 115 0.36 A+-	8	10	79	65	297
"		George H. + Evelyn Muck Senn	S.D.	D. 19, L.L. 22 1.75a+- PR 6/67	8	13	79	65	308
"		John R. + Jeanette Parker	SD	D17 LL 26, 27 lots 4, 5, 6, 7 Waters Farm Subd.	8	20	79	65	363
"		N.R. Waite	SD	D17 LL 15 lots 15, 16 PR 5/164	8	20	79	65	365
"		Janice Solesbee	SD	D17 LL 15 lots 13, 14 PR 5/164	8	20	79	65	367
"		Keith + Janet H. Hunnicutt	SD	D18 LL 32, 45 2A+-	8	20	79	65	374
"		David + Susan Morrow	SD	D18 LL 146 0.38A+- PR 6/66	8	21	79	65	380
"		Robert Gene + Mary S. McNabb	SD	D18 LL 199 1A+- PR 6/69	8	22	79	65	393
"		Gayle Kitchens	S.D.	D. 18, L.L. 43 + 44 PR 3/98 w/ R.W. J. J. V. A. e. m. d.	8	27	79	65	427
"		Clara + Carlos Arrowood	S.D.	D. 18, L.L. 142 18a+- Less a except 1.85 a+-	8	27	79	65	428
"		Garry Dean	SD	D18 LL 231 1A+- PR 6/64	8	29	79	65	446
"		Julian S. + Joyce K. Holmes	SD	D18 LL 109, 120, 121 2.02A+- PR 6/70	8	31	79	65	466
"		Roy T. + Judith W. Waller	SD	D18 LL 259 lots 44, 75 A-2 Bld. Mt. PK. PR 2/120	9	4	79	65	495



# GRANTEE Filing Docket and Index to Real Estate Deeds and Mortgages — Towns County, Ga.

REG. U. S. PAT. OFFICE *Chas. McColl* County Indexes Since 1888 An Identifying Trade Mark

Open at Proper Tab according to First Letter or Letters of Name and refer to Buff Sub-Index sheet for page reference.

COTCO UNIVERSAL INDEX NO. 1-4 © 1961 MADE BY THE COTT INDEX COMPANY, COLUMBUS, OHIO SOLD BY THE CLYDE CASTLEBERRY CO., COVINGTON, GA.

GRANTEES		GRANTORS	KIND OF INSTRUMENT	BRIEF DESCRIPTION NOT WARRANTED	DATE OF FILING			RECORD	
SURNAME	GIVEN NAMES				Month	Day	Year	Book	Page
Bank of Hiwassee		Clifford P. Rosacrans + Eugene J. Gillespie	SD	D18 LL 148, 149, 118, 119, 120 Beech Cove PR 1/53	9	4	79	65	497
"		Jerry + Imogene Turpin	SD	D18 LL 109, 120, 121 5.98A+ PR 6/70	9	5	79	65	517
"		J. J. Waldroup	ASSIGN.	SD DB 65 p. 445 L. Borgman	9	5	79	65	520
"		Patsy + James E. Brown	SD	D18 LL 112 2.08A+-less 0.54A+-	9	11	79	65	608
"		Phillip Brown	S.D.	D. 17, 22. 80 1.7A+-	9	20	79	65	661
"		Danny K. Barrett	S.D.	D. 18, 22. 72. 2.57A+- PR 6/63	9	20	79	65	662
"		Gerald + Carolyn Hall	S.D.	D. 17, 22. 5+6 3.22A+- PR 5/173	9	21	79	65	674
"		Katharine R. Hogan	S.D.	D. 18, 22. 116, 22. 1, 2+3 Twin Mtns PR 1/191	9	20	79	65	663
"		Donald W. + Mary G. Rounds	SD	D18 LL 9 Lots 120, 121, 109	9	28	79	65	716
"		Earl Lovell	SD	D18 LL 2, 3 Ls 1, 2, 53, 54, 55, 56, 58 B/B into 1 thru 8 Hidden Valley	9	28	79	65	717
"		V.C. (Jr.) + Patricia K. Shealy	SD	D17 LL 53 Lots 29, 30 Chaluge Shores PR 6/84	10	1	79	65	733
"		Terry E. Taylor	SD	D18 LL 79 1.24A PR 6/86	10	2	79	65	735
"		Allen J. Bell + R. N. Tiger, Jr.	SD	Lots 2, 3 PR 1/111 D18 LL 79 1/2 A	10	3	79	65	742
"		Estate of: by Ex. Marcus Buttrill Jr	Subordination Agreement	SD DB 62 p. 487-8	10	3	79	65	753-4
"		Mattie Wheeler Buttrill							
"		Don Clark	SD	D17 LL 52 1.9A+ PR 4/257	10	4	79	65	755
"	+SBA	Howard Cunningham	SD	D18 LL 79, 112 0.67A+ PR 1/86	10	5	79	65	761-63
"		W.K. + ANNA Mae Hedden	S.D.	D. 18, 22. 9, Lot #2 Bellview Dev.	10	9	79	65	770
"		Jeanette S. Pack	S.D.	D. 18, 22. 43+44 15.5 A+-	10	9	79	65	771
"		Jesse Albert Gibson	Modif. S.D.	S.D. DB 52, 275	10	9	79	65	778
"		D.W. Kodatt	Modif. S.D.	See Deed Book 55 Page 503	10	9	79	65	779
"		William E. + Golda Sanders	S.D.	D. 18, 22. 159 6.30A+-	10	10	79	65	781
"		James B. + Helen C. Bowles	S.D.	D. 17, 22. 205, 5.63A+- PR 6/14	10	15	79	65	800
"		Ronald B. + Gloria Ledford	SD	D18 LL 292 3.1A+- PR 6/89	10	16	79	65	827
"		Cecil Sanders, Jr.	SD	D18 LL 129, 130, 137, 138 6.5A+- less 17.1A+-	10	16	79	65	828
"		Otis G. Pauley	SD	D18 LL 79 1.24A+- PR 6/86	10	16	79	65	833
"		Edward T. Church	SD	D18 LL 147, 148, 120, 121 0.38A+ PR 5/81	10	22	79	66	12
"		Lowell T. Ditmore	SD	D17 LL 23 3A+-	10	23	79	66	28
"		Bruce + Dwight Wilson	SD	D18 LL 220, 235, 236 12.65A+ PR 6/52	10	23	79	66	45
"		Charles W. Nicholson	SD	D18 LL 111 Fraction A.	10	23	79	66	47
"		Charles F. Cory	SD	D18 LL 112 town lot #1 10 ft of t. lot #2	10	30	79	66	89
"		Joseph J. + Matilda D. Collins	S.D.	D. 18, 22. 76+66, L 22 Lakefront Lots PR 2/15, 24+-	11	2	79	66	101
"		James Benjamin Russell	S.D.	D. 17, 22. 19 lot #9 Heathers Cove Sub.	11	12	79	66	139
"		Chaluge Land Co.	S.D.	RES 21+22 D. 18, 22. 234, 235, 252 253, 254, PR 4/78 also RES 19+20 478 22. 234, 235, 252, 253, 254 PR 7/78	11	12	79	66	140
"		Kineth + Margaret D. Stephens	S.D.	D. 17, 22. 36 24+-	11	12	79	66	141
"		Viola Dyer Waldroup	S.D.	D. 18, 22. 256 60 A+-	11	12	79	66	142
"		Danny Shook	SD	D17 LL 6 4.6A+- PR 5/14	11	20	79	66	197
"		Paul W. Byers	SD	D17 LL 13, 14 L5 Burdette Sub PR 1/246	11	14	79	66	156

# GRANTEE Filing Docket and Index to Real Estate Deeds and Mortgages — Towns County, Ga.

REG. U. S. PAT. OFFICE *Chas. McColl* County Indexes Since 1888 An Identifying Trade Mark

Open at Proper Tab according to First Letter or Letters of Name and refer to Buff Sub-Index sheet for page reference.

COTCO UNIVERSAL INDEX NO. 1-4 © 1961  
MADE BY THE COT INDEX COMPANY, COLUMBUS, OHIO  
SOLD BY THE CLYDE CASTLEBERRY CO., COVINGTON, GA.

GRANTEES		GRANTORS	KIND OF INSTRUMENT	BRIEF DESCRIPTION NOT WARRANTED	DATE OF FILING			RECORD	
SURNAME	GIVEN NAMES				Month	Day	Year	Book	Page
Bank of Hiwassee		William H. Ayer	S.D.	DB 63/23	11	26	79	66	222
"	"	Charles W. Nicholson	Mortgage S.D.	DB 66/47	11	26	79	66	224
"	"	"	Mortgage S.D.	DB 65/144	11	26	79	66	225
"	"	David & Marie Marie McKenzie	Mortgage S.D.	D. 17 L. 13 & 14, Lots 2 & 11 E 12 E. & 74 0 4 3 Burdette Sub # 5 PR 1/286	11	27	79	66	229
"	"	Harold W. Jr. & Mary W. Weeks	S.D.	D. 17 L. 32 & 72 At. PR 4/1264	12	3	79	66	263
"	"	Joe Tipton	S.D.	D. 18 L. 267 & 268 PR 6/179 14.3191.	11	30	79	66	256
"	"	Earl J. Roberts	S.D.	D. 17 L. 31.3.274 At. & L. 42 & 43 1st. PR 5/50	12	4	79	66	267 268
"	"	B. J. Spiva	S.D.	D. 18 L. 230 63 At. w/ exceptions	12	11	79	66	271
"	"	Mark Douglas & Tanya Lloyd	S.D.	D. 17 L. 13 1st -	11	30	79	66	255
"	"	Charles A. Berrong	SD	D18 LL 118, 119, 148, 149 0.74A± lots 49, 50, part 48 Beech Cove PR 6/96	12	13	79	66	292
"	"	Elizabeth Brumfield	SD	D18 LL 42 0.97A± PR 6/99	12	14	79	66	304
"	"	Johnny Taylor	SD	D18 LL 185, 187 10 A±	12	17	79	66	305
"	"	Lars H. & Martha C. Rolfson	SD	D18 LL 112 Lot 12 GA. Mt. Estates PR 6/65	12	17	79	66	306
"	"	Sandra B. Green	SD	D18 LL 41, 42 4.5 A± PR 5/304	12	17	79	66	307
"	"	W. Lanier Nicholson & John W. Acree M.D.s	SD	D18 LL 111 3/4 At - w/ Medical off. Bldg	12	17	79	66	308
"	"	Richardson, Sarah Elizabeth & William H.	SD	D17 LL 55, 56 2.46 A± PR 6/100	12	17	79	66	311
"	"	William E. Ray	S.D.	Rec. AD. 65/164 (Williams)	12	21	79	66	342
"	"	William R. & Cynthia Burrell	S.D.	D. 18 L. 165 & 178 1.7 At -	12	28	79	66	405
"	"	Edwin J. & Manita J. Berrong	SD	D18 LL 78, 79 0.95 A±	12	31	79	66	417
"	"	Heritage Resources Inc	SD	D18 LL 150 0.50 A± PR 6/106 Lots 1 & 2	1	4	80	66	438
"	"	Michael McGaha	SD	D17 LL 29 1A± PR 4/121	1	7	80	66	471
"	"	J. J. Waldroup	Assignment	DB 65 PP 93-95 (Adkisson)	1	8	80	66	503
"	"	A. L. Foster	SD	D18 LL 161, 162 80 A± w/ exceptions	1	9	80	66	505
"	"	Bald Mountain Park, Ltd	SD	D18 LL 259 213 C-1 B.M.P. PR 1/265	1	9	80	66	506
"	"	Bruce & Lois B. Jenkins	SD	D17 LL 64 8.4 A also LL 45, 64 0.70 A±	1	9	80	66	508
"	"	Jennie Arrowood Arewood	SD	D18 LL 103, 88 28.30 A±	1	9	80	66	509
"	"	Don L. Fox	SD	D18 LL 36, 4 lots 34, 29, 35 37 Mia Lake Est PR 1/186	1	21	80	66	560
"	"	Ralph L & Sue H. Williams	SD	D17 LL 19 Lot 11 Sec 2 Heather's Cove PR 6/109	1	21	80	66	562
"	"	Louie Nichols	SD	D18 LL 79 fract. acre	1	25	80	66	573
"	"	Paul E. Owenby	SD	D18 LL 102 30 A±	1	29	80	66	577
"	"	William D. & Cherrie C. Wages	SD	D17 LL 13, 14 Lot 21A Burdette S-D PR 2/125	1	29	80	66	582
"	"	Grace Nicholson	S.D.	D. 18, L. 35 8B w/ 1/2 at & 40/266	2	18	80	66	642
"	"	Thomas R. Kimsey	SD	D17 LL 52 Lots 4, 5 2A± Gerhard-Garrault Subd.	2	25	80	66	658
"	"	Rex V. Hoqsed	SD	D18 LL 34 3.20 A± PR 6/117	2	25	80	66	660
"	"	Ronnie Lee & Shirley N. Youngblood	SD	D18 LL 181 1.56 A±	2	26	80	66	661
"	"	Bald Mountain Park, Ltd	SD	D18 LL 264, 263, 258, 259, 260, 229 AS per Exhibit "A"	2	26	80	66	675- 682

# GRANTEE Filing Docket and Index to Real Estate Deeds and Mortgages — Towns County, Ga.

REG. U. S. PAT. OFFICE *Chas. McCott* County Indexes Since 1888 An Identifying Trade Mark

Open at Proper Tab according to First Letter or Letters of Name and refer to Buff Sub-Index sheet for page reference.

COTCO UNIVERSAL INDEX NO. 1-4 © 1961 MADE BY THE COTT INDEX COMPANY, COLUMBUS, OHIO SOLD BY THE CLYDE CASTLEBERRY CO., COVINGTON, GA.

GRANTEES		GRANTORS	KIND OF INSTRUMENT	BRIEF DESCRIPTION NOT WARRANTED	DATE OF FILING			RECORD	
SURNAME	GIVEN NAMES				Month	Day	Year	Book	Page
BANK of Hiawasse		Cindy's, Inc.	Subord. Agrmt	D18 SD DB 64 pp 34, 37	2	26	80	66	683-684
"	"	Larry Rogers	SD	D17 LL157 0.93A±	2	29	80	66	688
"	"	Clarence Ledford	SD	D18 LL103 5.1A±	3	7	80	66	716
"	"	Ralph, Joseph G. & Edward P. Cory	S.D.	D. 18, LL. 141, 41.66A± PR 6159	3	13	80	66	747
"	"	J. J. Waldroup	S.D.	D. 19, LL. 351, 50, 18.0330 + pr 6160 D. 18, LL. 130, 41 + PR 6125 D. 18, LL. 8 Lots Happy Val. PR 1/12	3	14	80	66	760
"	"	Mountain New, Inc	SD	D18 LL112 Hiawasse town L*11 w/6164	3	18	80	66	767
"	"	Archie & Deloris Chastain	SD	D18 LL152 1A±	3	19	80	66	768
"	"	Kenneth W. Hogood	S.D.	D. 18, LL. 4 + 35 8A±	3	24	80	66	783
"	"	James Floyd	S.D.	D. 18, LL. 138	3	24	80	66	784
"	"	Lowell T. S. Moore	S.D.	D. 17, LL. 23 3A±	3	24	80	66	785
"	"	LARRY D. & JAMES DOUGLAS BARRETT	Assumption agrmt.	D. 18, LL. 72, 100A±. PR 51236 SD DB 63/361 Rec. DB 46/135-136	3	25	80	66	787
"	"	David Tuffe	Assignment	O'Hara & Cooney D18 LL197 2.56A±	3	25	80	66	788
"	"	George Hill, Sr.	SD	SD DB 61/304 (Haynie)	3	28	80	66	802
"	"	"	Assignment	D17 LL12 2A± PP 4/202	3	28	80	66	803
"	"	ALLAN & JOAN SOSEBEE	SD	D17 LL36 2.5A±	4	1	80	66	815
"	"	DAN ROBERT & MEDA L. GIBSON	SD	D18 LL31 3/4A±	4	1	80	66	816
"	"	John D. Gibson	SD	D. 17, LL. 13 + 14 1A± 3	4	10	80	67	19
"	"	LORAINE SWAIM	S.D.	Ats Buedette Sub. pr 1/151 D. 17, LL. 29 1.044A±	4	16	80	67	26
"	"	Stephen & Virginia Morelly	SD.	D. 17, LL. 118	4	21	80	67	44
"	"	Charles A. Buedette	S.D.	D. 18, LL. 181, 162 6A±	5	5	80	67	108
"	"	LORRAINE AICKS	S.D.	D. 18, LL. 78, Lots 9, 11 + 12 Hwy Est sub pr 4/11 D. 17, LL. 50	5	6	80	67	113
"	"	Margie A. Kimsey	S.D.	1A±	5	8	80	67	119
"	"	Randal L. & Darlene T.	SD.	D. 18, LL. 112 + 120 D. 22A± PR 4/44	5	9	80	67	125
"	"	Hiawasse Garden Club	S.D.	D18 LL138 1 3/4A±	5	15	80	67	149
"	"	George & Mary Owenby	SD	D. 17, LL. 92 + 124 166.9A± L + E. Contingences leaving 13A±	5	20	80	67	157
"	"	Ed Burch	S.D.	D. 18, LL. 161 PR 6/101 7.385A±	5	22	80	67	169
"	"	Donald J. & LYRA N. MAETSON	S.D.	D. 17, LL. 3 8.59A±	5	22	80	67	190
"	"	Bernice Henderson	S.D.	D. 17, LL. 30 + 7 2.0A±. PR 6/143	5	27	80	67	195
"	"	Mickey Charles McConnell	S.D.	D17 LL22 2A± PR 5/26	5	27	80	67	201
"	"	Dohald W. & Betty Jo Sampson	SD	SD Rec DB 65/143	6	2	80	67	218
"	"	Tommy Virgil Gibson	Mod. SD	SD Rec. DB 7-1 p. 280	6	3	80	67	222
"	"	William Vaughn Rice, Jr	Mod. SD	SD Rec. DB W-1 Page 68	6	3	80	67	223
"	"	John R. Van-Nuss Jr	SD	SD Rec. DB 60 Page 494	6	3	80	67	224
"	"	Gene Arrowood	Mod. SD	SD Rec. DB 56 Page 544	6	3	80	67	225
"	"	William J. & Shirley Nichols	SD Mod.	D18 LL259 Lots 92, 93 A-2 Bld. mt. PR 1/120	6	3	80	67	226
"	"	Glyndon H. Hall	SD		6	6	80	67	241

# GRANTEE Filing Docket and Index to Real Estate Deeds and Mortgages — Towns County, Ga.

REG. U. S. PAT. OFFICE *Chas. McCarty* County Indexes Since 1888 An Identifying Trade Mark

Open at Proper Tab according to First Letter or Letters of Name and refer to Buff Sub-Index sheet for page reference.

COTCO UNIVERSAL INDEX NO. 1-4 © 1961  
MADE BY THE COT INDEX COMPANY, COLUMBUS, OHIO  
SOLD BY THE CLYDE CASTLEBERRY CO., COVINGTON, GA.

GRANTEES		GRANTORS	KIND OF INSTRUMENT	BRIEF DESCRIPTION NOT WARRANTED	DATE OF FILING			RECORD	
SURNAME	GIVEN NAMES				Month	Day	Year	Book	Page
Bank of Hiwassee		Richard L. & Doris M. Welch	SD	D17 LL127 1.72A± PR3/262 Part L23 A11 L24 Long Ridge S. D. 17, LL. 50 2at-	6	6	80	67	242
"	"	Helen Cloer Monseur	S.D.	D. 18, LL. 116 + 117 16 1/4 at-	6	9	80	67	243
"	"	Thomas H. Leffler	S.D.	LL116 11at - LL. 116-117 2 1/4 at-	6	13	80	67	276
"	"	Ralph Twiggs	assignment	S.D. SB 67 page 155 (rotten)	6	13	88	67	277
"	"	Paul Kendall	S.D.	D. 18, LL. 195, 196, 185, 186 exceptions Leaving 16.5at-	6	18	80	67	297
"	"	J. C. Boughnau	S.D.	D. 18, LL. 145, 160, PR1/92 less 4.27at	6	18	80	67	298
"	"	Conrad Hooper	Modif. S.D.	Deed Bk. 54 p. 468 6/7/75	6	18	80	67	299
"	"	J. J. Waldroup	Assignment	SD DB 67 p. 210 (winters)	6	24	80	67	327
"	"	Wiley Terry Stroud	SD	D18 LL157 1A+-	6	24	80	67	328
"	"	Leonard E. Wagner	SD	D18 LL269 lots 1, 2, 64 B-2 Bid mt PK PR2/120	6	24	80	67	329
"	"	Gerald J. & Elizabeth J. Teitsma	SD	D18 LL2 L7 PR2/224 Hidden Valley	6	24	80	67	330
"	"	Kenneth E. & Wilhelmina Jones	Mod. of SD	Re: DB 61/page 356	6	24	80	67	331
"	"	James H. & Marilyn P. Kimsey	SD	D18 LL108, 121, 24.45A+- PR5/47 Less 4.8A+-	6	27	80	67	344
"	"	T. J. & Roy Burrell	SD	D18 LL165, 178 164A+- Less 20A	6	27	80	67	342
"	"	James H. Kimsey	SD	D18 LL136, 169 17.25A± PR 6/35	6	27	80	67	343
"	"	Ronald B. & Gloria Ledford	Deed Power	D. 18, LL. 212, 3.1at-	7	2	80	67	370
"	"	Gwendy H. & Opal Ingram	S.D.	PR 6/84 Owl Creek D. 17, LL. 119, 26 N. 12.1' 4' Sunset 8st 1/2 at-	7	2	80	67	372
"	"	Curtis E. & Christine Moyer	S.D.	D. 18, LL. 93, 97 30.42at-	7	7	88	67	346
"	"	David Mullas	S.D.	pe 5/57 + 9/10 at-	7	8	80	67	405
"	"	John E. Oliver	S.D.	D. 17, LL. 117 10at-	7	8	80	67	405
"	"	Dr. W. Lanier Nicholson & Dr. John W. Acree	Mod of SD	D18 LL259 lots 53, 54, 62, 63 1/2 of 55 Bid mt PK (A-2)	7	15	80	67	423
"	"	Neva Loretta Moss	S.D.	SD DB 66 Page 308	7	15	80	67	424
"	"	John & Eleanor E. Krol	S.D.	D. 18, LL. 6 2.5at-	7	17	80	67	432
"	"	Ann Wadley Dennison	SD	PR 5/150	7	23	80	67	468
"	"	Cecil M. (pr) & Betty A. Bone	SD	D18 LL136 9A+-	7	23	80	67	468
"	"	Ethel H. Winters	SD	D17 LL91 3A+- PR 6/23	7	25	80	67	486
"	"	Don L. Fox	SD	D18 LL82 PR 4/96	7	28	80	67	509
"	"	Gary A. Carter	SD	D17 LL55 3.3A+- PR 5/182	7	29	80	67	518
"	"	James Benjamin Russell	SD	SD DB 55/22	7	30	80	67	519
"	"	Earl J. Roberts (Jimmy Kimsey)	Modification SD	D17 LL19 Lts 9, 10 Sec-2 Heathers Cove PR 6/109	7	30	80	67	520
"	"	Kimsey Poultey FARM	Subordination Agreement	SD G. Carter DB 67/127	7	30	80	67	521-522
"	"	Benjamin T. Sr. & Sharon Maltby	SD	D17 LL - 32A+-	8	1	80	67	537
"	"	Robert & Frances Noward	S.D.	D. 18, LL. 136, 169 17.25at - Tr. B' PR 4/85	8	5	80	67	551-553
"	"	Attachment "A" for Maltby SD	S.D.	D. 17, LL. 150, 81at-	8	6	80	67	554
"	"	Don & Kathleen Anderson	S.D.	also 4 at - "A" 6/569 D. 18, LL. 259, Lts 53, 54, 62	8	8	80	67	567
"	"	James & Helen Rogers	S.D.	+ 63 1/2 y Lot 55, 54, 52 B.M.P.	8	8	80	67	567
"	"		SD	D18 LL292 2.4A+-	8	11	80	67	569
"	"		SD	D17 LL 67 10 A+-	8	11	80	67	577
"	"		SD	also LL 65 fract. A	8	11	80	67	578

# GRANTEE Filing Docket and Index to Real Estate Deeds and Mortgages — Towns County, Ga.

REG. U. S. PAT. OFFICE *Chas. McCatt* County Indexes Since 1888 An Identifying Trade Mark

Open at Proper Tab according to First Letter or Letters of Name and refer to Buff Sub-Index sheet for page reference.

COTTO UNIVERSAL INDEX NO. 1-4 © 1961 MADE BY THE COTT INDEX COMPANY, COLUMBUS, OHIO SOLD BY THE CLYDE CASTLEBERRY CO., COVINGTON, GA.

GRANTEES		GRANTORS	KIND OF INSTRUMENT	BRIEF DESCRIPTION NOT WARRANTED	DATE OF FILING			RECORD	
SURNAME	GIVEN NAMES				Month	Day	Year	Book	Page
BANK of	Hiawassee	Lola Corn	SD	D18 LL115, 116, 151 60A+ w/exceptions	8	11	80	67	579
"	"	Randal L & Darlene McNabb	Mod. of SD	DB 67/125	8	13	80	67	593
"	"	J.C. & Louise Hooper	SD	D18 LL144 4.30A+ PR 5/10	8	21	80	67	632
"	"	David M. McKenney	SD	D17 LL53 0.67A+ L8 Longview Est.	8	21	80	67	633
"	"	JACK SHOOK	Mod. of SD	SD DB 56 p.476	8	21	80	67	634
"	"	DAVIS Donald R. & Sonja C.	S.D.	D-17 LL 13 0.36A+ - PR 6/77 Lot # 12 - D. Otis Burdette S.	9	5	80	67	741
"	"	Louise S. Bergman	SD	D18 LL 35 1.51A+ PR 3/269	9	10	80	67	761
BANK of	Hiawassee	James T. & Jeanette B. Miller	SD	D18 LL 147 1A+ - Lots 102, 103, 104 & 105 Bonahat Village Sub.	9	10	80	67	762
BANK of	Hiawassee	Clay Jack Berrong	SD	D18 LL 167, 168	9	15	80	67	781
BANK of	Hiawassee	Viola Cowart Bright	SD	D18 LL 202 1A+ -	9	15	80	67	780
BANK of	Hiawassee	TURN R. GIBSON	SD	D18 LL 184, 197 18.65A+ - PR 6/128	9	15	80	67	782
BANK of	Hiawassee	James H. Hendley	SD	D17 LL 17 0.71A+ L41 Plat B-1/130	9	15	80	67	783
BANK of	Hiawassee	George William & Kate L. McKIN	SD	D17 LL 142 10.21A+ PR 6/158	9	16	80	67	787
"	"	Ricky Duane Smith	SD	D19 LL 35 1A+ -	9	16	80	67	789
"	"	Peterson, Jack W. & Corinne L. (Cheryl)	S.D. Modif.	See DB 56/223	9	19	80	67	812
"	"	R. J. & Cheryl A. Mann	S.D.	D-18 LL - Lot 30, B.B. S-1 A-B. Smp. PR 3/179	9	24	80	68	1
"	"	Maner Properties	S.D.	D-18 LL 8, S-2. A-A. Smp. PR 4/162	9	26	80	68	15
"	"	Mrs. Homer Lee Garrett	S.D.	D-17 LL 36	9	30	80	68	23
"	"	J.W. Shook	S.D.	D-17 LL 5+6 25A+ -	9	30	80	68	24
"	"	J.J. Waideoup	S.D.	D-18 LL 151 1.65A+ PR 6/111	9	30	80	68	25
"	"	Rudy Lightsey	S.D.	D-18 LL 234, 6, 234A+ PR 2/263 LL 233+234, Parc C. 0.6A+ -	9	30	80	68	26
BANK of	Hiawassee	Nellie Mauldin Joan	SD	D17 LL 51+53, for acre TR 2 2A+ -	10	9	80	68	55
BANK of	Hiawassee	Jess Albert Gibson	SD	D18 LL 121, 122, 146 & 147, 100+	10	13	80	68	68
"	"	Wayne & Irene GARN	SD	D18 LL 149 2.24A PR 6/180	10	16	80	68	91
"	"	MARJORY B. Copeland	SD	D17 LL 47 4.10A PR 6/181	10	16	80	68	92
"	"	OTTLEY L. & LILLIAN B. Wood	SD	D18 LL 112 Lots 18, 19, 20, 10 GA. Mt. Est PR 6/165	10	17	80	68	116
"	"	LARRY G. Ledford	SD	D17 LL 16, 17, 18, 20 L42 0.95A+ - Plat B-1/130	10	22	80	68	131
"	"	Billy Ray & Barbara Anderson	Mod SD	Re: SD DB 55 p. 276 (int. tax)	10	24	80	68	140
"	"	HAROLD E. Martin	SD	D17 LL 13, 14 L12 O. Burdette S. PR 1/151	10	27	80	68	147
"	"	Edward & Carolyn Fortenberry	SD	D17 LL 78, 79, 102 1A+ -	10	29	80	68	166
"	"	R.E.(sr.) & Essie Mae Bryant	SD	D17 LL 64 1.15A+ -	11	3	80	68	199
"	"	Truett A. & KAY A. Spiva	S.D. Modif.	RE: DB W-1 p. 235	11	6	80	68	221
"	"	Jack G. & Lidia W. Shaw	SD	D17 LL 11 19A+ -	11	7	80	68	235
"	"	Ray H. & OPAL Berrong	SD	D18 LL 6 0.50A+ PR 6/191	11	11	80	68	242
"	"	Glen A & Willie Lois Rogers	SD	D18 LL 197, 198, 220, 221 3A+ -	11	13	80	68	253
"	"	Sue A. Method	SD	D18 LL 110 1.10A+ L3 PR 5/201	11	13	80	68	254

# GRANTEE Filing Docket and Index to Real Estate Deeds and Mortgages — Towns County, Ga.

REG. U. S. PAT. OFFICE *Chas McCalls* County Indexes Since 1888 An Identifying Trade Mark

Open at Proper Tab according to First Letter or Letters of Name and refer to Buff Sub-Index sheet for page reference.

COTCO UNIVERSAL INDEX NO. 1-4 © 1961  
MADE BY THE COTCO INDEX COMPANY, COLUMBUS, OHIO  
SOLD BY THE CLYDE CASTLEBERRY CO., COVINGTON, GA.

GRANTEES		GRANTORS	KIND OF INSTRUMENT	BRIEF DESCRIPTION NOT WARRANTED	DATE OF FILING			RECORD	
SURNAME	GIVEN NAMES				Month	Day	Year	Book	Page
BANK of	HIWASSEE	Mrs. Irene Berry	SD	D17 LL188 5.76A	11	13	80	68	255
"		Hiawasse Motor Company, INC	SD	D18 Hiawasse City L51, part of 52	11	17	80	68	275-276
"		Kleinpeter, Hubert I III + Edythe Wagner	SD	D18 LL190 55.3A PR4/139	11	17	80	68	277
"		Daris Foster	SD	D18 LL161,162 LA+-	11	17	80	68	278
"		William H. + Elizabeth F. Clutter	SD	D18 LL263 L14 1-D Bald Mt. PK PB 6/144	11	21	80	68	311
"		Brian Underwood	SD	D17 LL116,117 7.32A+	11	24	80	68	312
"		James H. + Dorothy A. Fletcher	SD	D18 LL98 3A+- PR6/199	11	24	80	68	317
"		Joel L. Garrett	SD	D18 LL120 1A+-	11	26	80	68	336
"		William R. + JoAnne Chastain	SD	D18 LL309 1.88A+- PR5/18	11	25	80	68	325
"		C. L. Sutton	SD	D18 LL151 13A+-	12	3	80	68	355
"		George R. Waldroup, Jr.	SD	D18, LL115 45a+- also part of LL116 40a+-	12	5	80	68	361
"		Jim + Vivian Lovell	SD	D17 LL115 1A+-	12	10	80	68	375
"		Estell + Avery H. Dills	SD	D18 LL169 1.86A+- PR6/194	12	15	80	68	385
"		Chatuge Land Co	Assignment	SD DB68/165 (Oliver)	12	22	80	68	399
"		Windjammer Lodge, Inc	SD	D18 LL117 2A+-	12	22	80	68	400
"		Marvin L. + Sara S. Ryals	SD	D17 LL79,102 57.7A+-	12	22	80	68	401
"		Blon Edwards	SD	D18 LL267 fraction Acre	12	24	80	68	417
"		Carol B. Gilmore	SD	D17 LL25-27, 45-48 PR1/153	1	6	81	68	459
"		Edmond J. + Novella H. Clemenz	SD	Crooked Crk. A. Lot 56, S 1/2 of 55 D18 LL258, 263 lots 10, 11 1-F Bald Mt. PK PR6/193	1	7	81	68	465
"		J. J. Waldroup	Assignment	SD DB68 p. 436 (Bembry)	1	12	81	68	512
"		"	Assignment	SD DB68 p. 349 (Bembry)	1	12	81	68	513
"		Audrey D. Nichols	Assignment	SD DB64 p. 622 (Latwood)	1	19	81	68	538
"		Charles Wayne + Alice Lunsford	SD	D18 LL227 1.64a+- PR3/39	1	19	81	68	540
"		Bald Mountain Park, Ltd.	SD	Sub Exhibit A. DB68/588-589 pp 589	1	27	81	68	589
"		Carol D. Lucas et al	Sub. Agent.	DB68 pp 582-589 Exhibit A	1	27	81	68	590-591
"		Kay D. Majure et al	Sub. Agent.	DB68 pp 582-589 Exhibit A	1	27	81	68	590-591
"		John E. + Henry H. Oliver, Jr. et al	Sub. Agent.	DB68 pp 582-589 Exhibit A	1	27	81	68	590-591
"		Cindy's Inc.	Sub. Agent.	DB68/ pp. 582-589	1	27	81	68	592-593
"		Raymond E. + Floss M. Coffey	SD	D18 LL152 5.51A+- PR6/46	1	22	81	68	570
"		Heart + Louise M. Bright	SD	D18 LL169 1.86A+- PR6/62	1	20	81	68	584
"		Joe Tipton	SD	D18 LL267, 268 Tr A 15.19A	2	2	81	68	648
"		Robert G. Mitchell	SD	Marcia Moss Sub. PR6/79 D18 LL180, 201 25.68A+- PR5/165	2	3	81	68	649
"		Gary A. Carter	S.D. mod.	Re: DB67 p. 520	2	3	81	68	650
"		Richard N. + Lorraine Jernigan	SD	D17 LL50 8A+- L+E 1A+- PR5/151	2	6	81	68	673
"		Patsy Harper	SD	D17 LL3 3.59A+- PR6/139	2	9	81	68	674
"		Jimmy Land	SD	D17 LL162, 153 1A+- Less 1/2 A+-	2	11	81	68	685

GRANTEE Filing Docket and Index to Real Estate Deeds and Mortgages — Towns County, Ga.

REG. U. S. PAT. OFFICE *Chas. McCarty* County Indexes Since 1888 An Identifying Trade Mark

Open at Proper Tab according to First Letter or Letters of Name and refer to Buff Sub-Index sheet for page reference.

COTTO UNIVERSAL INDEX NO. 1-4 © 1961 MADE BY THE COTT INDEX COMPANY, COLUMBUS, OHIO SOLD BY THE CLYDE CASTLEBERRY CO., COVINGTON, GA.

GRANTEES		GRANTORS	KIND OF INSTRUMENT	BRIEF DESCRIPTION NOT WARRANTED	DATE OF FILING			RECORD	
SURNAME	GIVEN NAMES				Month	Day	Year	Book	Page
Bank of Hiawasse		Ronald B. & Gloria Ledford	foreclosure Deed	D18 LL292 3.1A+-	2	12	81	68	715-716
"	"	Windjammer Lodge, Inc.	SD	D18 LL117 Unit 4,5,6,7 Bldg 2 Condo. PR 1/1	2	17	81	68	728
"	"	J. D. Franklin, Jr. & Donald McDaniel	SD	D18 LL98 0.75A+ PR 6/184	2	19	81	68	732
"	"	Trent & Lillian A. Taylor	SD	D17 LL125 1A+-	2	24	81	68	747
"	"	Michael E. Arrowood	SD	D18 LL126,127 0.85A+-	2	24	81	68	748
"	"	Sue Method	Assignment	SD DB68 p.134 (cherry)	2	26	81	68	772
"	"	Donald McNabb	SD	D18 LL147 Lots 61,62,63 KONAHELAH D. PR 1/113	3	4	81	69	13
"	"	Arthur W. & Louise M. Williams	SD	D18 LL258 L38 B-1-C Bld. Mt. PK. PR 4/277	3	4	81	69	14
"	"	Thomas W. & Shelby J. Hudson	S.D.	D. 18, 22, 220, 235 & 236 12.65A+- PR 6/152 TR # 18.4A+- PR 2/185	3	12	81	69	41-42
"	"	Searight, Marian L.	S.D.	D. 17, 22 56	3	12	81	69	49
"	"	Emmitt E. Arrowood	S.D.	D. 19, 22, 22, 180 PR 6/204	3	12	81	69	51
"	"	Bud Parker	SD	D18 LL 15,151 L9 Sky Hawk Mt. PR 1/107	3	17	81	69	76
"	"	Van & Lula Bell Barnes	SD	D18 LL103 1A+-	3	23	81	69	102
"	"	Homer Kimsey	SD	D18 LL121 25A+-	3	23	81	69	101
"	"	Thomas A. Mason	SD	D18 LL136 5.10A+-	3	26	81	69	109
"	"	Elizabeth W. Edge <sup>AKA</sup> <sub>Kura Elizabeth Edge</sub>	SD	D18 LL285 80A+- less 2.7A+-	4	6	81	69	146
"	"	Curtis Garrison	SD	D18 LL 203 0.45A+- PR 6/131	4	8	81	69	159
"	"	Ollie Nicholson	SD	D18 LL193,194 1A+- PR 2/296	4	8	81	69	160
"	"	Janice Kay Solesbee	SD	D17 LL15 L10 E. Allison Subd.	4	10	81	69	173
"	"	Lorraine & Ralph Foster	SD	D19 LL52 7A+- & 0.4A+-	4	10	81	69	174-175
"	"	N. R. Waite	SD	D17 LL15 lots 15,16 PR 5/164	4	10	81	69	176
"	"	Frank Solesbee	SD	D18 LL50 fraction Acre	4	10	81	69	177
"	"	William Randy Shook	SD	D17 LL125 2.05A+- PR 6/236	4	16	81	69	198
"	"	Richardson, William H. & Sarah E.	S.D.	D. 17, 22, 55 & 56 2.56A+- PR 6/100	4	17	81	69	213
"	"	Maye Coward & Charlie Ledford	S.D.	D. 18, LL 127 & 128	4	22	81	69	222
"	"	Hiawasse Hardware & Supply Co. Inc.	SD	D. 18, 22, 112 Hiawasse Town Lots 48 & 47	4	22	81	69	223
"	"	Johnny Taylor	SD	D18 LL186,157 10A+-	4	28	81	69	248
"	"	Stanley & Arlene Wood	SD	D18 LL220 1A+-	4	28	81	69	249
"	"	Terry Taylor	SD	D18 LL120 2A+-	5	5	81	69	272
"	"	David M. Herrin	SD	D18 LL119 +/- 0.2A+- +/- fraction Acre	5	5	81	69	274
"	"	Iris Nichols Dayton	SD	D18 LL183 4.1A+-	5	5	81	69	275
"	"	Nail N. Bradshaw	SD	D18 LL181 1A+- PR 6/245	5	11	81	69	287
"	"	Wiley Terry Stroud	SD	D18 LL157 1A+-	5	12	81	69	296
"	"	Mary Ellen Kirkland	S.D.	D. 18, 22, 121, 122, 145 & 146 Lot #1 Rainbow Ridge Ac. PR 2/153	5	26	81	69	349
"	"	Edward W. & Jane Reid	SD	D18 LL98 2.15A+- PR 6/23	5	29	81	69	361
"	"	B. J. Spiva	SD	D18 LL230 15.2A+- PR 6/252	5	29	81	69	362

# GRANTEE Filing Docket and Index to Real Estate Deeds and Mortgages — Towns County, Ga.

REG. U. S. PAT. OFFICE *Chas. McCull* County Indexes Since 1888 An Identifying Trade Mark

Open at Proper Tab according to First Letter or Letters of Name and refer to Buff Sub-Index sheet for page reference.

COTCO UNIVERSAL INDEX NO. 1-4 © 1961  
MADE BY THE COTT INDEX COMPANY, COLUMBUS, OHIO  
SOLE BY THE CLYDE CASTLEBERRY CO., COVINGTON, GA.

GRANTEES		GRANTORS	KIND OF INSTRUMENT	BRIEF DESCRIPTION NOT WARRANTED	DATE OF FILING			RECORD	
SURNAME	GIVEN NAMES				Month	Day	Year	Book	Page
Bank of Hiwassee		Gerald White Long	S.D.	D. 17, Ad. 24 0.24A+- PR 3/90	5	28	81	69	360
"	"	Watson Stephens	SD	D17 LL173 24.3A±	6	4	81	69	378
"	"	Gene T. Youngblood	SD	D18 LL35 3.54A±	6	8	81	69	391
"	"	Tony Jay Shook	SD	D17 LL43 3.76A	6	11	81	69	397
"	"	Evaline M. Huckeba	SD	D17 LL20	6	11	81	69	398
"	"	Roger D + Amanda Y. Nations	SD	D18 LL72 1A+- PR 5/91	6	19	81	69	450
"	"	Ralph Twiggs, Jr.	Assignment SD	SD w DB 67 p. 155 (totten)	6	19	81	69	451
"	"	Brian Underwood	SD	SD DB 68 p 312 "to show date of insti"	6	23	81	69	478
"	"	Leonard Gibson	SD	D18 LL4, 35 1A+-	6	23	81	69	479
"	"	H.N. Fountain, Sr. + Ira Herrin	SD	D17 LL152, 153 11.12A± PR 6/132	6	23	81	69	483- 484
"	"	Terry J. + Sandra Roberts	SD	D17 LL31 1.75A± PR 6/235	6	23	81	69	486
"	"	Wayne + Ruby Lea Garrett	SD	D17 LL20 Lot 48 Chateau Shores #2 PR 1/11	6	23	81	69	487
"	"	Ruth F. Kimsey	SD	D17 LL53 5.39A+-	6	29	81	69	506
"	"	Thomas J. + Stella I. Scott	SD	D18 LL234, 235, 252, 253, 254 tr 28B "Ridges" PR 6/78	7	13	81	69	576
"	"	John C. + Wanda T. Burrell	SD	SD DB 64 p 210 Modification "intangible tax"	7	13	81	69	581
"	"	Larry F. Dover	SD	D18 LL157, 186 2.58A± PR 4/81	7	13	81	69	582
"	"	Burke A. Miller	SD	D18 LL112 0.31A+- PR 6/267	7	13	81	69	583
"	"	Lamar H. + Zelma H. Knowles	SD	D18 LL292 PR 1/163 Less: Conveyed V-1/104	7	16	81	69	586
"	"	Herbert H. + Mary E. Smith	SD	D18 LL165, 178 19.67A+- PR 6/269	7	16	81	69	594
"	"	Roger J. Dyer	SD	D18 LL120, 121, 147, 148 0.40A+-	7	23	81	69	631
"	"	Robert L. + Susie G. Queen Darden	SD	D19 LL23 1/2 A+-	7	23	81	69	632
"	"	Robert E. Sr. + Essie M. Bryant	SD	Re: DB 68 p 199 Mod	8	3	81	69	671
"	"	Bud Parker	Assignment SD	SD DB 69 P. 670	8	3	81	69	678
"	"	John H. + Marie K. Snell	SD	D18 LL197 PR 1/157 Holly Hill tr. V. Lot 10	8	10	81	69	757
"	"	James E. Smith	SD	D18 LL119 L7 Johnson Sub. Fract. A.	8	12	81	69	764
"	"	W. H. + Virginia Johnson	SD	D18 LL193, 194 1A+- PR 2/298	8	12	81	69	765
"	"	Janet Elois Gregg	SD	D18 LL121 3/4 A+-	8	12	81	69	767
"	"	Philip S. Lawes	SD	D18 LL117 Unit 1 6/42 Windjammer Lodge CPR 1 p. 2	8	14	81	69	776
"	"	J. J. Waldroup	Assignment SD	SD DB 69 p. 536 (Miller)	8	18	81	69	782
"	"	Gene + Janette Williams Fox	SD	D17 LL59 5A+- Less 1.12 A+-	8	26	81	70	23
"	"	Geneva Dills	SD	D18 LL120, 121, 147, 148 tr. 2 1/2 A+-	8	26	81	70	24
"	"	Daniel Berrong	SD	D18 LL6 2.30A+- PR 6/271	8	31	81	70	53
"	"	J. A. + Argie B. Garrison Stiles	SD	D18 LL122, 123, 144, 145 4.37A± PR 5/284	8	31	81	70	55
"	"	Clarence, Grace, James W.	SD	D17 LL8, 29 2 1/2 A+-	8	31	81	70	61
"	"	James E. Smith	SD	D18 LL81, 82, 109, 110, 120, 121 Lot 8	9	3	81	70	66
"	"	Dennis + Clara Murphy	SD	D17 LL8, 29 2A+-	9	4	81	70	75



GRANTEE Filing Docket and Index to Real Estate Deeds and Mortgages — Towns County, Ga.

REG. U. S. PAT. OFFICE *Chas McColl* County Indexes Since 1888 An Identifying Trade Mark

Open at Proper Tab according to First Letter or Letters of Name and refer to Buff Sub-Index sheet for page reference.

COTCO UNIVERSAL INDEX NO. 1-4 © 1961 MADE BY THE COTT INDEX COMPANY, COLUMBUS, OHIO SOLD BY THE CLYDE CASTLEBERRY CO., COVINGTON, GA.

GRANTEES		GRANTORS	KIND OF INSTRUMENT	BRIEF DESCRIPTION NOT WARRANTED	DATE OF FILING			RECORD	
SURNAME	GIVEN NAMES				Month	Day	Year	Book	Page
Bank of Hiwassee		U. J. Berrong	SD	D18 LL 181, 162, 182 2.40A+ PR 1/141 D18 LL 36 1A+-	9	11	81	70	95
"	"	Effie Stephens COHRAN	SD	D18 LL 98, 1A+-	9	11	81	70	96
"	"	Richard L. & Judy Fay McDonald	SD	PR 6/280 D18 LL 101 3A+-	9	11	81	70	114
"	"	Darold & Pauline Ledford	SD	D18 LL 152 1/4 A+-	9	14	81	70	126
"	"	CLARA Burch AKA CLARA Burch Silvers	SD	D18 LL 203 2A+-	9	14	81	70	127
"	"	Fred Walls	SD	D18 LL 144, 145 4.28A+- PR 7/4	9	17	81	70	172
"	"	Bruce Wilson	SD	D18 LL 116 L23 Twin Mt. Subd.	9	23	81	70	211
"	"	Lonzo & Edith Edwards	SD	D17 LL 127 3.6A+-	9	28	81	70	228
"	"	Arthur A. Sr & Rita R. Bourgeois	SD	D17 LL 115 2.4A+-	9	28	81	70	229
"	"	William Wesley & Susan Lynn Hooper	SD	D17 LL 121, 4A+- PR 6/258	9	29	81	70	234
"	"	Bud Parker	SD	D18 LL 150, 151 lots 64, 65, 66 Sky Hawk Mt. PR 1/107 D18 LL 167, 168	10	6	81	70	266
"	"	Clay Jack Berrong	SD	D18 LL 167, 168	10	12	81	70	277
"	"	V. J. Berrong	SD mod.	SD. Rec DB 70 p. 95	10	12	81	70	278
"	"	Alden Hunter	SD	D18 LL 335, 36 2A+- PR 7/3	10	14	81	70	294
"	"	Essie Hood	S.D.	D. 17, LL 172, 1a+- less + etc. 1/2 a+-	10	19	81	70	313
"	"	Truman Barrett	S.D.	D. 17, LL 125 1a+- 1/2 15a+- 20a+- L+R 3.63a+- 1.0a+-	10	19	81	70	310 311
"	"	Jane Graves Martin aka Jane Graves Hughes	S.D.	D. 18, LL 36+41, Lot #28 Hiaw Lake Est. PR 1/186	10	19	81	70	312
"	"	John y. Willis	S.D.	D. 17, LL 48, 61, 62+63, Lot 1 Chateau Hgts	10	19	81	70	330
"	"	Joseph H. & Frances B. Norton	S.D.	D. 17, LL 29 1.9a+-	10	21	81	70	340
"	"	Jack Johnny Youngblood	S.D.	D. 18, LL 108, 109 7.99a+- PR 4/197	10	21	81	70	341
"	"	Johnny Acree	SD	D18 LL 109, 120, 121 1.76A+- PR 7/22	11	2	81	70	435
"	"	Hai Herrin	SD	D18 LL 112 4.184A LAKELAKE Villas CP 1/3	11	2	81	70	437
"	"	Bald mt Park, Ltd	assignment	SD DB 70 p. 457 (Mitchell)	11	6	81	70	470
"	"	" " " "	"	SD DB 70 p. 461 (Orluck)	11	6	81	70	471
"	"	" " " "	"	SD DB 70 p. 465 (SALLAS)	11	6	81	70	472
"	"	DAVID S. & Debra J. Brown A/K/A Mary S Byous	SD	D17 LL 172 0.41A+- PR 7/31	11	16	81	70	519
"	"	Mary S. Greene Byous	SD	D18 LL 2, 67 0.75A+-	11	17	81	70	528
"	"	Luther Mark Corey	SD	D17 LL 48, 61, 62, 63 L20 Chateau Hgts PR 6/268	11	17	81	70	531
"	"	Frances H. Floyd	SD	D18 LL 138	11	23	81	70	547
"	"	Sue A. Method	SD	D18 LL 110 2.2A+- PR 5/201	11	23	81	70	548
"	"	Bud Parker	assignment	SD Re: DB 70/568 (Kinsey-Maddox)	11	30	81	70	569
"	"	Raymond C. & Virginia T. Woodard	SD	D18 LL 120, 121, 147, 148 0.40A+- PR 7/28	11	30	81	70	571
"	"	Hiwassee Hardware Co.	SD	D18 LL 112 Town lot 47	12	7	81	70	608
"	"	Bud PARKER	SD	D18 LL 150-151 PR 1/107 Lot 66 + part of lot 65 Sky Hawk	12	7	81	70	607
"	"	Mickey Charles M <sup>e</sup> Connell	SD	D 17 LL 30+7 0.10 a+- PR 7/33	12	3	81	70	596

# GRANTEE Filing Docket and Index to Real Estate Deeds and Mortgages — Towns County, Ga.

78  
(15)

REG. U. S. PAT. OFFICE *Chas. McCall* County Indexes Since 1888 An Identifying Trade Mark

Open at Proper Tab according to First Letter or Letters of Name and refer to Buff Sub-Index sheet for page reference.

COTCO UNIVERSAL INDEX NO. 1-4 © 1961  
MADE BY THE COTT INDEX COMPANY, COLUMBUS, OHIO  
SOLE BY THE CLYDE CASTLEBERRY CO., COVINGTON, GA.

GRANTEES		GRANTORS	KIND OF INSTRUMENT	BRIEF DESCRIPTION NOT WARRANTED	DATE OF FILING			RECORD	
SURNAME	GIVEN NAMES				Month	Day	Year	Book	Page
BANK	of	Hiawassee	SD	D18 LL 199, 1.10 A+- PR 6/239	12	3	81	70	595
"	"	"	SD	D17 LL 3 8.59 A+-	12	11	81	70	620
"	"	"	SD	D17 LL 54+55 fract. pt a	12	11	81	70	621
"	"	"	SD	D18 DLK 294 3 tracks @ LL 294	12	18	81	70	641-
"	"	"	SD	RAY + Terry E. Taylor SBA 93A+- @ LL 183 184 197 214+ @ LL 292 315 184+-	12	18	81	70	643
"	"	"	SD	Charles David + Betty M Teague D18 LL 36 0.54 A+- PR 5/211	12	18	81	70	646
"	"	"	SD	Juanita + Clyde McKinney D18 LL 122, 123	12	23	81	70	657 658
"	"	"	SD	Robert W. Butler D18 LL 117 Unit 2 Bldg 1 Windjammer Lodge 1	12	29	81	70	664
"	"	"	Assignment SD	Bald Mountain PR. LTD DB 70 p. 712 (Russell)	1	5	82	70	712
"	"	"	Assignment SD	" " " " DB 70 p. 717 (McDonald)	1	5	82	70	717
"	"	"	Assignment SD	" " " " DB 70 p. 720 (Luhaley)	1	5	82	70	721
"	"	"	Assignment SD	" " " " DB 70 p. 724 (Bennett)	1	5	82	70	725
"	"	"	Assignment SD	" " " " DB 70 p. 729 (Hutchison, et al)	1	5	82	70	729
"	"	"	Assignment SD	" " " " DB 70 p. 732 (Rogers)	1	5	82	70	733
"	"	"	SD	John R. DeLong D18 LL 112 part of tra. Jama lots 11, 12, 13, 14	1	7	82	70	744
"	"	"	SD	John T. + Ila M. Bembray D18 LL 98 0.75 A+-	1	7	82	70	743
"	"	"	SD	Joe + Deborah Templeton D18 LL 283 7.66 A+- w/ perp. 05 mrit	1	7	82	70	742
"	"	"	SD	HAL HERRIN + CARL LORELL D17 LL 13+14 Lots 3E 4E 5E 6E+13E 0.45 C. Burdett Subd. PR 1/286	1	25	82	70	784
"	"	"	SD	Johnny Taylor D18 LL 185 + 187 18A+-	1	25	82	70	783
"	"	"	Re: D Book 69 (B. Miller)	J. J. Waldroup pages 536, Re: D. B. 66 pp. 675-82	1	25	82	70	791
"	"	"	Assignment	John E. Oliver D.B. 67 " 246	1	25	82	70	789
"	"	"	SD	Blon Allen aka Blon A. Hopad D18 LL 112 fract. of A+-	2	2	82	70	812
"	"	"	Assignment	Joseph Carl Dyer Ref: DB 64/520 (Woods)	2	2	82	70	814
"	"	"	Assignment	" " " Ref: DB 63/217 (Woods)	2	2	82	70	815
"	"	"	SD	Viola Dyer Waldroup D18 LL 256 60A+-	2	2	82	70	813
"	"	"	SD	JACK G. + Lidia W. Shaw D17 LL 11 19+-	2	3	82	70	818
"	"	"	SD	J.W. Shook D17 LL 5, 6 25A	2	3	82	70	817
"	"	"	SD	William B. Spears, Jr. D18 LL 117 Unit 2 Bldg. 2 Ad. I. Cord. PR 1/1	2	5	82	70	822
"	"	"	SD	Otis G. Pauley D17 LL 60 1A+- PR 3/215	2	10	82	70	846
"	"	"	SD	Fred Del Guidice D18 LL 117 Unit 4 Bldg. 2 w/ I Cord. PR 1/1	2	11	82	71	2
"	"	"	SD	Jo Anne Chastain D18 LL 309 1.2 A+- PR 5/17	2	11	82	71	5
"	"	"	SD	J.C. + Louise Hooper D18 LL 144 4.30 A+- PR 5/10	2	11	82	71	6
"	"	"	SD	Charlotte Ledford D18 LL 234, 235, 252, 253, 254 tracks 31B, 32, 33, 17, 46 A PR 6/78	2	16	82	71	22
"	"	"	SD	John, Helen, + Jk. Strain D17 LL 45, 46, 47 tracks # 8-10-11-1 PR 1/53 + 161	2	16	82	71	23
"	"	"	Assignment SD	Bald Mt. PARK SD O.B. 71 p. 26 (Wandless)	2	18	82	71	27
"	"	"	SD	Ruby S. Matthews D17 LL 19 PR 6/284	2	24	82	71	43
"	"	"	SD	Marion L. Seairight D17 LL 56 fract. A.	3	1	82	71	47

# GRANTEE Filing Docket and Index to Real Estate Deeds and Mortgages — Towns County, Ga.

REG. U. S. PAT. OFFICE *Chas. McColl* County Indexes Since 1888 An Identifying Trade Mark

Open at Proper Tab according to First Letter or Letters of Name and refer to Buff Sub-Index sheet for page reference.

COTTCO UNIVERSAL INDEX NO. 1-4 © 1961 MADE BY THE COTT INDEX COMPANY, COLUMBUS, OHIO SOLD BY THE CLYDE CASTLEBERRY CO., COVINGTON, GA.

GRANTEES		GRANTORS	KIND OF INSTRUMENT	BRIEF DESCRIPTION NOT WARRANTED	DATE OF FILING			RECORD	
SURNAME	GIVEN NAMES				Month	Day	Year	Book	Page
Bank of Hiwassee		Daris Foster	SD	D18 LL 161, 162 1A+	3	1	82	71	49
"	"	William S. Wells	Assignment	Re: SD DB 71 p31 (Pollard)	3	1	82	71	52
"	"	Larry Owenby	SD	D17 LL 172 1.60 A+- PR 7/65	3	2	82	71	61
"	"	Steve Giles	SD	D17 LL 172 1.60 A+- PR 7/65	3	2	82	71	61
"	"	James E. Brown	Assignment	Re: DB. 10 pg. 544 (Waldroup)	3	4	82	71	70
"	"	Leonard + Hazel McKay	Assignment	Re: DB. 67 pg. 354	3	4	82	71	73
"	"	John Norman Underwood	SD	D19 LL 7 2.75 A	3	5	82	71	75
"	"	Donnie H. + Sharon Holmes Payne	SD	D18 LL 76 0.43 A+-	3	8	82	71	77
"	"	Mack E. + Geraldine L. Bolen	SD	D18 LL 259 Lot 4 Block B Section 1 PR 1/265	3	9	82	71	84
"	"	DAVID Ledford	SD	D18 LL 150 - fract part Aere Lot 20 Collins Subdr. PR 1/39	3	15	82	71	93
"	"	Jeffrey L. Dyer	Assignment	S.D. Re: DB 66/672-3	3	16	82	71	103
"	"	Robert A. Marshall	SD	D17 LL 28 58.10 A+- PR 6/293	3	16	82	71	104
"	"	CARL + Jo Ann McClure	SD	D18 LL 149, 156 PR 2/103	3	16	82	71	105
"	"	Jimmy D. Wilson	SD	D18 LL 151 0.90 A+- PR 6/234	3	19	82	71	117
"	"	Ray Taylor	SD	D17 LL 52 Lots 4 + 5 2A+-	3	22	82	71	120
"	"	Windjammer Lodge, Inc.	SD	D18 LL 117 0.175 A D18 LL 117 0.26 A	3	24	82	71	133
"	"	Sue A Method	Assignment	Book 71 p. 123 O'Neal	3	30	82	71	134
"	"	Roy Eugene + Marion V. Wimberly	SD	D18 LL 6 2.30 A+- PR 6/271	4	5	82	71	151
"	"	Wayne H. Bowling	SD	D18 LL 197 0.15 A+-	4	5	82	71	147
"	"	HAROLD + Virginia Cunningham	SD	D18 LL 293 PR 5/123	4	13	82	71	169
"	"	Lester Silvey	SD	D17 LL 54 Lot 4 0.89 A+- D17 LL 154 Lot 1 0.89 A+-	4	13	82	71	171
"	"	William E. Ray	SD	D18 LL 116 Lot 41 42 28 + part of 29 PR 1/191 Subdr.	4	19	82	71	188
"	"	J John + Helen M. Ditmore	SD	D17 LL 52 3A+-	4	21	82	71	198
"	"	RAY TAYLOR	SD	D18 LL 119, 120, 147, 148, 1.63 A+-	4	21	82	71	199
"	"	HAL HERRIN + JACK SHEPARD	SD	D18 LL 112 Unit 1/Unit A Lakeview Villa PR 1/3 D18 LL 112 PR 1/267 0.31 A	4	22	82	71	208-209
"	"	HAL HERRIN	SD	D18 LL 72 + 73 12.6 A+- PR 5/196	4	22	82	71	205
"	"	DAVID F. BOOKEE	Assignment	Deed Book 65 p. 98 Young	4	26	82	71	219
"	"	Jeffrey L. Dyer	Assignment	Deed Book 66 p. 672-673	4	26	82	71	220
"	"	Bruce Armstrong	SD	D18 LL 259 L15 A-1-A B.M.P. PR 1/265	4	28	82	71	239
"	"	Mimi + Irving Alperin	SD	D18 LL 38 + D17 LL 119 L14 14 PR 6/238 2A	5	3	82	71	251
"	"	Gerald + Susan Koff.	SD	D17 LL 16, 17, 18, 20 Lot 69	5	6	82	71	273
"	"	Burke A. Miller	SD	D18 LL 112 0.62 A+- PR 6/267	5	10	82	71	284
"	"	Leonard HARVARD + Elaine P. Burney	SD	D17 LL 52 1A+- PR 1/271 D17 LL 52 PR 1/303	5	18	82	71	305
"	"	BARBARA M. BARNES	SD	D18 LL 150 Collins Subdr. Lot 20 PR 1/39	5	18	82	71	309
"	"	DAVID MORROW	SD	D18 LL 146 0.38 A+- PR 6/66	5	18	82	71	313
"	"	Donny M. + Sherry A Gibson	SD	D17 LL 28 2.38 A+- PR 7/69	5	20	82	71	319

# GRANTEE Filing Docket and Index to Real Estate Deeds and Mortgages — Towns County, Ga.

REG. U. S. PAT. OFFICE *Chas. McCott* County Indexes Since 1888 An Identifying Trade Mark

Open at Proper Tab according to First Letter or Letters of Name and refer to Buff Sub-Index sheet for page reference.

COTCO UNIVERSAL INDEX NO. 1-4 © 1961  
MADE BY THE COTCO INDEX COMPANY, COLUMBUS, OHIO  
SOLE BY THE CLYDE CASTLEBERRY CO., COVINGTON, GA.

GRANTEES		GRANTORS	KIND OF INSTRUMENT	BRIEF DESCRIPTION NOT WARRANTED	DATE OF FILING			RECORD	
SURNAME	GIVEN NAMES				Month	Day	Year	Book	Page
BANK	OF Hiwassee	James A + Margaret C. Doughty	SD	D17 LL136 Lot 27+28 PR 3/105 PR 6/108	5	24	82	71	325
"	"	James W + Lottie W. Sluder	SD	D17 LL 55+56 1.0 A+-	5	24	82	71	324
"	"	James R. Charnitski + Yvonne C. Fulton	SD	D18 LL 199 4.5 A+-	5	26	82	71	346
"	"	Roy L. + Teresa A. McClure	SD	D18 LL 97 1 A+- PR 7/90	5	28	82	71	356
"	"	Carrie M. Phillips	SD	D18 LL 35 1.5 A+- PR 2/126	6	7	82	71	321
"	"	Truett L. Arrowood	SD	D18 LL 116 1/4 A+-	6	11	82	71	343
"	"	J. J. Waldroup	SD	D18 LL 110 44.75 A+ PR 6/211 D18 LL 110 + 81 2.45 A+ PR 7/94	6	16	82	71	427
"	"	Ronnie Bright	SD	D18 LL 36, 41 Lots 34, 29 Hwy Lake Est. PR 1/186	6	16	82	71	429
"	"	C. D. Corn	SD	D17 LL 62+83 84.9 A+ PR 2/284 Less 3A	6	18	82	71	434
"	"	Hugh Burke	SD	D18 LL 127, 140, 141, 2.0 A+ PR 5/262	6	18	82	71	433
"	"	Burke Allen + Karen D. Miller	SD	D18 LL 203 1.9 A+- PR 6/59	6	22	82	71	506
"	"	Tony J. Shook	SD	D17 LL 43 3.76 A+-	6	25	82	71	517
"	"	Gene B. Pentland	SD	D18 LL 6 1 A+-	6	28	82	71	537
"	"	Bruce Armstrong	SD	D18 LL 259 L106 A-1 Bmp PR 1/265	6	28	82	71	541
"	"	Lois S. Parker	SD	D17 LL 1 10 A+-	7	7	82	71	572
"	"	Annie B. Johnson	SD	D18 LL 79 1.2 A+- PR 7/100	7	7	82	71	573
"	"	Leroy + Evelyn A. True	SD	D17 LL 48, 61, 62, 63 L32 Chatsuge Hgts PR 6/268	7	9	82	71	582
"	"	Wm. H. + Janet L. Hollingsed	SD	D17 LL 48, 61, 62, 63 L18 Chatsuge Hgts PR 6/268	7	8	82	71	578
"	"	Joseph R. Chastain	SD	D18 LL 231 L2 3A+-	7	9	82	71	583
"	"	Wm. A. + Mary Rosette Bodagee	SD	D18 LL 13 Lot 23	7	12	82	71	589
"	"	James E. Brown	Assignment	SD. Re: DB 70 pg. 637 Berrong	7	12	82	71	587
"	"	Janette Anedy Williams Janette Fox	SD	D17 LL 50 0.95 A+-	7	12	82	71	588
"	"	Windjammer Lodge, Inc.	SD	D18 LL 117 0.024 A+-	7	13	82	71	595
"	"	Susan A. + Richard J. Method	SD	D18 LL 110 1.6 A+- PR 1/200	7	13	82	71	596
"	"	Hines Hooper	SD	D17 LL 100	7	15	82	71	609
"	"	Bud. PARKER	SD	D18 LL 147 Lots 24, 25, 26 27 Konaheta V.L. PR 1/13	7	19	82	71	631
"	"	Genette Dye	SD	D17 LL 36 10 A+-	7	22	82	71	656
"	"	Dale L. + Janon Dale Gertz	SD	D18 LL 180 2.0 A+- PR 7/106	7	23	82	71	666
"	"	Rex + Wilda Hogsed	SD	D18 LL 5 0.73 A PR 7/104	7	28	82	71	680
"	"	Terry Taylor	SD	D18 LL 109 120/21 1.76 A+- PR 7/22	8	2	82	71	719
"	"	Trevor W. + Doris N. Morris	SD	D17 LL 48, 61, 62, 63 Lot 6 Chatsuge Hgts. PR 6/268	8	2	82	71	720
"	"	Bald Mt. Park Ltd.	Assignment	SD 88/71/735 (Rowe)	8	4	82	71	736
"	"	Paul Kendall	SD	D18 LL 195, 196, 185, 186 104 A+-	8	6	82	71	759
"	"	Elinor B. McLeod	SD	D19 LL 63 1.5 A+-	8	6	82	71	760
"	"	Larry + Cheryl C. Barrett	SD	D18 LL 72 1 A+- PR 5/236	8	12	82	71	794
"	"	J. J. Waldroup	Assignment	Re: DB 71 p 611 (Morrow)	8	17	82	71	827

# GRANTEE Filing Docket and Index to Real Estate Deeds and Mortgages — Towns County, Ga.

REG. U. S. PAT. OFFICE *Chas. McCortz* County Indexes Since 1888 An Identifying Trade Mark

Open at Proper Tab according to First Letter or Letters of Name and refer to Buff Sub-Index sheet for page reference.

COTCO UNIVERSAL INDEX NO. 1-4 © 1961 MADE BY THE COTT INDEX COMPANY, COLUMBUS, OHIO SOLD BY THE CLYDE CASTLEBERRY CO., COVINGTON, GA.

GRANTEES		GRANTORS	KIND OF INSTRUMENT	BRIEF DESCRIPTION NOT WARRANTED	DATE OF FILING			RECORD	
SURNAME	GIVEN NAMES				Month	Day	Year	Book	Page
Bank	of Hiawasse	Kenneth J. Mantorani Jr.	SD	D18 LL150 Lot 3 Heritage Res. PR 6/315 2sm & PR 2/192	8	24	82	72	24
"	"	Beverly + Kenneth J. Mantorani Jr.	SD	D18 LL150 Lot 4 Heritage Res. PR 6/315 2sm & PR 2/192	8	24	82	72	22
"	"	Robert G. + Lynette M. Harrison	SD	D18 LL 115 2A+	8	31	82	72	57
"	"	Arthur W. + Louise M. Williams	SD	D18 LL 38 B/B 2/1 1/2 Bmp PR 4/277	8	31	82	72	58
"	"	R. J. Silvers	SD	D18 LL 121, 122, 145, 146 1A+	9	7	82	72	102
"	"	J. B. Johnson	SD	D17 LL 81 PR 3/121	9	7	82	72	97
"	"	Robert W. + Jessiel. Whaley	SD	D17 LL 259 L9 B/B 2/1 Bmp PR 1/265	9	10	82	72	116
"	"	John Y. Willis	SD	D18 LL 121, 122, 145, 146 L11 Rainbow Ridge	9	10	82	72	121
"	"	Donald + Pauline Ledford	SD	D18 LL 101 3A+	9	10	82	72	120
"	"	Birdell + Loy Allison	SD	D17 LL 24 11.36A+ PR 6/10 D17 LL 24 + 49 8A+	9	13	82	72	128-129
"	"	Terry U. Gibson	SD	D18 LL 184 + 197 PR 6/242	9	13	82	72	130
"	"	Bald Mt. PARK, Ltd.	Assignmt	SD Re: DB 72 pg. 142 (Fair)	9	14	82	72	143
"	"	James G. Groves	SD	D17 LL 65, 66, 69, 1A	9	20	82	72	181
"	"	J. J. Waldroup	Assignmt	Re: D.B. 72 pg. 56 (Doyle)	9	20	82	72	182
"	"	Keith + Brenda Smith McKinney	SD	D18 LL 197 2.50A+	9	21	82	72	200
"	"	Steve Nowland	SD	D18 LL 180, 201 Lot 1	9	21	82	72	201
"	"	DAN D + Beverly M. Bond	SD	D18 LL 35 + 36 1.10A+	9	27	82	72	218
"	"	Frank J + Ethel E. Angelillo	SD	D17 LL 48, 61, 62, 63 L22, Chatasgehts. PR 6/268	10	1	82	72	251
"	"	Laura Stamey	SD	D17 LL 3 7.29 A+	9	28	82	72	229
"	"	Pine Crest Dev. Inc.	SD	D17 LL 62-63 0.73A+ L9 Pine Crest Subd. PR 7/5/19274	10	5	82	72	278
"	"	Grace D. + Alvan G (SR) Walker	SD	D17 LL 62 63 0.55A + 36 Pine Crest PR 8/15	10	4	82	72	267
"	"	J. D. Penland	SD	D18 LL 6 15A+	10	8	82	72	301
"	"	G. Michael + Carol Duffell	SD	D18 LL 117 Unit 3 Bldg 3 PR 7/141	10	8	82	72	300
"	"	Gary L + Gail H. Owens	SD	D18 LL 181 1A+ PR 4/30	10	12	82	72	319
"	"	Walter + Veta Mae Osborn	SD	D18 LL 121, 146 20A+	10	15	82	72	339
"	"	Leroy Galloway	SD	D18 LL 147 L 13, 14, 15 EX 16 Konahetah PR 1/115	10	15	82	72	358
"	"	Connie Klopfenstein + Charles Norman	SD	D17 LL 48, 61, 62, 63 L 38 PR 6/268	10	15	82	72	348
"	"	Bud Parke	Assignmt	SD Re: DB 71/580 (Hart)	10	18	82	72	352
"	"	"	Assignmt	SD Re: DB 69/670 (Sease)	10	18	82	72	351
"	"	Margie H. Kimsey	SD	D18 LL 78 Lot 9, 11, 12 PR 1/11	10	18	82	72	353
"	"	Ronnie Lee + Shirley K. Wood Spangblood	SD	D18 LL 181 1.56A+	10	19	82	72	355
"	"	Troy J. + Patricia Lovell	SD	D17 LL 115 3.2A+ PR 3/49	10	19	82	72	366
"	"	Bruce C. Armstrong	Assignmt	SD D.B. 72 pg. 364 (Tiffany)	10	19	82	72	365
"	"	Carol + June R. Gibson	SD	D17 LL 104 + 105 1.0A+ PR 7/144	10	26	82	72	377
"	"	Jo Ann Souther Crump	SD	D17 LL 60 L7 PR 6/67 4.150 L5	10	25	82	72	380
"	"	Van + Lula Bell Barnes	SD	D18 LL 103 3A+	10	25	82	72	381

# GRANTEE Filing Docket and Index to Real Estate Deeds and Mortgages — Towns County, Ga.

78  
(19)

REG. U. S. PAT. OFFICE *Chas. McCort* County Indexes Since 1888 An Identifying Trade Mark

Open at Proper Tab according to First Letter or Letters of Name and refer to Buff Sub-Index sheet for page reference.

COTCO UNIVERSAL INDEX NO. 1-4 © 1961  
MADE BY THE COTT INDEX COMPANY, COLUMBUS, OHIO  
SOLD BY THE CLYDE CASTLEBERRY CO., COVINGTON, GA.

GRANTEES		GRANTORS	KIND OF INSTRUMENT	BRIEF DESCRIPTION NOT WARRANTED	DATE OF FILING			RECORD	
SURNAME	GIVEN NAMES				Month	Day	Year	Book	Page
Bunk	of Hiawasse	J. W. Denton	SD	D18 LL 111 + 112 0.40 A+ PR 4/144	10	28	82	72	387
"	"	Jarvis Bennett, Jr.	SD	D18 LL 138	10	28	82	72	388
"	"	Kenneth J. Lines	SD	D17 LL 59 3.40 A+ PR 7/150	10	29	82	72	404
"	"	Dyer's Trout Farms Inc.	Subordinate Agreement	Re: DB 67 p. 470 Davis	10	29	82	72	401
"	"	Donald L. + Sue P. Davis	SD	D18 LL 235, 252, 253, 254, 223 PR 2/207	10	29	82	72	402
"	"	PineCrest Dev., Inc.	Subordinate Agreement	Re: DB 72 p. 301 (Bass)	11	1	82	72	424
"	"	G.G. + Fred G. Bass	SD	D17 LL 62-63 0.90 A+ + PR 8/5	11	1	82	72	425
"	"	Johnny Taylor	SD	D18 LL 186 + 157 10 A+	11	2	82	72	428
"	"	A.J. + Juanita L. Free	SD	D18 LL 31 + 45 1 1/2 A+	11	3	82	72	437
"	"	Terry, Ed. + Stella Giles	SD	D17 LL 5 + 6 1.0 A+ PR 5/203	11	8	82	72	443
"	"	J.J. Waldroup	SD	D18 LL 47 A LL 259 Flat Sect 2 Bmp	11	8	82	72	446
"	"	Allan + Joan Sosebee	SD	D17 LL 12 2.0 A+ PR 4/202	11	8	82	72	440
"	"	Bald Mt. Park Ltd.	Assignment	SD DB 72 p. 468 (Krouskroup)	11	12	82	72	469
"	"	J.J. Waldroup, W.J. Farnbaugh Grenfall J. Beachler	Assignment	SD Re-DB 72 p. 81 (Edsel)	11	17	82	72	498
"	"	"	Assignment	SD Re Deed Book 71 p. 770 (CARTER)	11	17	82	72	499
"	"	Michael R. + Barbara T. Worthy	SD	D18 LL 201 B/B 1.03A Hidden Valley PR 6/83	11	19	82	72	513
"	"	Betty + Lloyd Stroud	SD	D18 LL 112 Townlot 38 PR 3/155	11	19	82	72	515
"	"	EARL Lovell	Subordinate Agreement	SD Deed Book 67 p. 837 (Worthy)	11	19	82	72	516
"	"	Christine Bradshaw	SD	D18 LL 70 1 A+	11	19	82	72	514
"	"	Mathy Barnes Moody aka Kathy Barnes Wheeler	SD	D18 LL 103 + 88 1/2 A+	11	23	82	72	548
"	"	Joel L. GARRETT	SD	D18 LL 120 1 A+	11	23	82	72	543
"	"	Butford Burch	SD	D18 1 1/2 A+ LL 152	11	22	82	72	542
"	"	Bobby L. + Barbara L. Bone	SD	D17 LL 136 LL 43 + 44 Brazelton (Est. PR 3/105)	11	24	82	72	558
"	"	Janet Dianne Palmer	SD	D18 LL 120, 121, 147, 148 0.40 A+ para 5m + 24 p. 555	11	29	82	72	608
"	"	Kathleen B. Anderson	SD	D18 LL 70 2 A+	12	2	82	72	644
"	"	Ralph Twiggs	SD	D17 LL 50 51, 52 57, 58	11	30	82	72	617
"	"	Melba Hedden Nutkey	SD	D18 LL 9 22 Belview Der. PR DB A 12541	12	1	82	72	626
"	"	Wm. + Hazel Mull	SD	D17 LL 54 + 55 frac A aka 0.72 A+ PR 1/	11	29	82	72	616
"	"	Cecil W. Page	SD	D17 LL 100 1/2 A+ D17 LL 99 1/2 A+	12	2	82	72	646
"	"	Otis G. PAULEY	Modification	Re DB 70/846	12	2	82	72	643
"	"	Dale Sanders	SD	D1 LL 68 128 A+ LESS 31.83 + 18.0 A	12	2	82	72	645
"	"	Richard R. Taylor	SD	D18 LL 117 unit + Bldg 2 Windjamoner Lodge CR 1/1	12	7	82	72	662
"	"	Bald Mt Park Ltd.	Assignment	Re: DB 72 p. 658 Swilley	12	9	82	72	670
"	"	J.J. Waldroup, W.J. Farnbaugh Grenfall J. Beachler	Assignment	Re: DB 72 p. 474 (Koon)	12	9	82	72	671
"	"	Gerald W. Haltrich	SD	D17 LL 62-63 3.36 A+ + LL 46 + 47 PR 8/6	12	9	82	72	674
"	"	Richard L. Crowe Hugh A. McCloskey	SD	D17 LL 48, 61, 62, 63, 229 Chat. Hgls PR 6/268	12	10	82	72	682

# GRANTEE Filing Docket and Index to Real Estate Deeds and Mortgages — Towns County, Ga.

REG. U. S. PAT. OFFICE *Chas. McCall* County Indexes Since 1888 An Identifying Trade Mark

Open at Proper Tab according to First Letter or Letters of Name and refer to Buff Sub-Index sheet for page reference.

COTTICO UNIVERSAL INDEX NO. 1-4 © 1961 MADE BY THE COTT INDEX COMPANY, COLUMBUS, OHIO SOLD BY THE CLYDE CASTLEBERRY CO., COVINGTON, GA.

GRANTEES		GRANTORS	KIND OF INSTRUMENT	BRIEF DESCRIPTION NOT WARRANTED	DATE OF FILING			RECORD	
SURNAME	GIVEN NAMES				Month	Day	Year	Book	Page
BANK	OF Hiawassee	HAR Herrin	SD	D18 LL112 0.26A+ Townhouse 1,2,3 0.36 PR 8/13	12	13	82	72	689-690
"	"	Roy J. Lockaby	SD	D18 LL121 141 10A+ -	12	13	82	72	703
"	"	D. B. Dayton	SD	D18 LL161	12	17	82	72	756
"	"	Reba V. Kinsey Helen Maddox	SD	D18 LL 2 L2 hidden Valley PR 6/1 Re. Deed Book 72	12	20	82	72	772
"	"	Bald Mt. Park	assignmt	p. 798 (Stager)	12	21	82	72	799
"	"	Barnett + Dorris Gibson	SD	D18 LL 34 2.32A+ -	12	21	82	72	793
"	"	Reginald S. Kinsey	SD	D18 LL 121 2A+ - PR 7/71	12	27	82	72	802
"	"	John W. Acree Jr.	SD	D18 LL 118 0.6A+ -	12	27	82	72	801
"	"	Steve L. + Brenda K. Giles	SD	D18 LL 120, 121, 109, L9 B. 86 A+ -	12	27	82	72	817
"	"	Sam C. Crapps	SD	D18 LL 259 3.4A+ - PR 7/168	12	27	82	72	820
"	"	PAUL E. Owenby	SD	D18 LL 102 20A+ -	12	29	82	72	825
"	"	Bruce Wilson	Assignmt	Re: DB 72 pg. 350 Kinsey + Maddox	1	3	83	72	1
"	"	Bruce + Betty B. Wilson	SD	D18 LL 122 1.46A+ - PR 7/167	1	3	83	73	2
"	"	James W. + Lussie W. Sluder	SD	Jerry C. Fry + Donald Edwards D17 LL 6 6.80A PR 6/211	1	4	83	73	7
"	"	Gazette Shook Morgan	SD	D18 LL 43 + 44 0.5A A PR 5/275	1	4	83	73	8
"	"	Daniel + Donna Barrett	SD	D18 LL 72 1A+ - PR 6/269	1	7	83	73	20
"	"	David Ledford	SD	D18 LL 72 0.53A+ - PR 7/171	1	10	83	73	24
"	"	Shelia Mauldin	SD	D19 LL 22 1.80A+ -	1	11	83	73	29
"	"	Ernest + Jane Ripley	Assignmt	Re SD: DB 67 / pg. 524 (Perryman)	1	13	83	73	39
"	"	Mary E. Joiner	SD	D18 LL 88 PR 1/119	1	17	83	73	55
"	"	Sarah E. + Wm. H. Richardson	SD	D17 LL 55 + 56 2.56A+ - PR 6/100	1	17	83	73	54
"	"	Chester Ralph + Joan H. Worthy	SD	D18 LL 117 L3 S/A PR 8/19	1	17	83	73	59
"	"	Allen B. + Barbara Carter	SD	D17 LL 48, 61, 62, 63 L5 PR 6/268	1	17	83	73	53
"	"	Louis M. + Marjorie D. Belisle	SD	D18 LL 117 L5 S/A PR 8/19	1	17	83	73	61
"	"	Wm. C. + Mary S. Keilly	SD	D18 LL 259 L83 B/A S/A Bmp PR 1/265	1	17	83	73	72
"	"	Charles E. Hughes	SD	D18 LL 152 2A+ -	1	18	83	73	76
"	"	Burke Miller	SD	D18 LL 117 L9 PR 8/19	1	25	83	73	92
"	"	Calvin J. Hooper	SD	D18 LL 188 1A + L6 B/B PR 3/277 Also L5 1A+ -	1	26	83	73	100
"	"	Chrisamand Corp.	Sub-agremit	Re: DB / 72 pg. 710 (Miller)	1	25	83	73	91
"	"	Larry Clark	SD	D18 LL 185 1.0A+ -	1	25	83	73	90
"	"	Wm. M. + Hazel Mull	SD	D17 LL 54	1	27	83	73	110
"	"	Daniel + Nellie GARRETT	SD	D18 LL 81, 83, 109, 110, 120, 121 1/2A+ -	1	31	83	73	126
"	"	Wm. Ray + Sandra Joan Jones	SD	D18 LL 258 + 259 L5 B/A S/A A/E PR 8/16	1	31	83	73	130
"	"	CAROL + June R. Gibson	modification	SD - Deed Book 72 p. 377 (Gibson)	2	2	83	73	152
"	"	Henry + Mizzell M. Hedden	SD	D17 LL 134	2	7	83	73	181
"	"	Mark Corey	SD	D17 LL 48, 61, 62, 63 L44 Chat. Hgts. PR 8/10	2	4	83	73	161

# GRANTEE Filing Docket and Index to Real Estate Deeds and Mortgages — Towns County, Ga.

78  
(21)

REG. U. S. PAT. OFFICE *Chambers* County Indexes Since 1888 An Identifying Trade Mark

Open at Proper Tab according to First Letter or Letters of Name and refer to Buff Sub-Index sheet for page reference.

COTCO UNIVERSAL INDEX NO. 1-4 © 1961  
MADE BY THE COTT INDEX COMPANY, COLUMBUS, OHIO  
SOLD BY THE CLYDE CASTLEBERRY CO., COVINGTON, GA.

GRANTEES		GRANTORS	KIND OF INSTRUMENT	BRIEF DESCRIPTION NOT WARRANTED	DATE OF FILING			RECORD	
SURNAME	GIVEN NAMES				Month	Day	Year	Book	Page
Bank	of Hiawassee	Ernest G. + Margaret L. Bass	S.D.	D18 LL 45 70.15 A+ - PR 6/111 also - 2.0A+ - D19 LL 35 3A+ -	2	7	83	73	188 - 189
Bank	of Hiawassee	Thelma Koblett <i>Herman Dillard + Linda Sue Hudgins</i>	SD	D18 LL 259 L15+16 S/1 A/A Bmp PR 2/119	2	8	83	73	191
"	"	<i>Herbert J. + Beulah Ewing</i>	SD	D19 LL 34 + 35 PR 5/198	2	21	83	73	292
"	"	Billy C. Denton	SD	D18 LL 259 L. 9 B/A	2	18	83	73	284
"	"	C.H. + Annie B. Chaffin	SD	S/1 Bmp PR 1/265	2	18	83	73	286
"	"	P. Berton + Dorothy P. Hagin	SD	D18 LL 258 L102 B/1 S/1 A/A Bmp PR 6/15	2	28	83	73	321
"	"	Ernest H + Jane C. Ripley	SD	D18 LL 2 L12+13 PR 2/224 - 225	2	7	83	73	353
"	"	Windjammer Lodge, Inc.	SD	D18 LL 117 W2 Bldg 2 Lodge I Condo PR 1/11	3	7	83	73	356
"	"	John Y. Wilbis	SD	D18 LL 121, 122, 145, 145 LL 11 Rainbow Ridge PR 1/53	3	11	83	73	375
"	"	Cecil Y. Sanders	SD	D18 LL - 2A+ -	3	11	83	73	367
"	"	John W. Aaree	SD	D18 LL 112 0.49 A+ - PR 3/237	3	11	83	73	363
"	"	Jesse H. Melton	SD	D18 LL 80 + 81 0.30 A+ - PR 7/189	3	15	83	73	388
"	"	Alvin Donald Anderson	WD	D18 LL 292 2.4 A+ -	3	17	83	73	425
"	"	Dario Herrin	SD	D18 LL 119 2 Tracts 00.2A+ @ fract. Acre	3	18	83	73	425A
"	"	William + Hazel Moll <i>J. J. M. Green, R. E.</i>	Assignm <sup>t</sup>	Rel. Deed Bmt. 71 p. 575 (700)	3	26	83	73	468
"	"	Lucille Bradshaw	SD	D18 LL 97 0.4 A+ - 100 - LL 72 3A+ - D17 LL 50 4A+ -	3	28	83	73	467
"	"	Arceel + Donna S. Lovingood	SD	D18 LL 98 1/2 A+ -	3	21	83	73	461
"	"	Robert A. + Dora M. Marshall	SD	PR 1/11	3	29	83	73	471
"	"	Wayne L. Youngblood	SD	D18 LL 148, 149, 156 2.7A+ - PR 6/119	4	8	83	73	528
"	"	Billy C. Denton	SD	D19 LL 52 1.70 A+ - PR 7/203	4	8	83	73	525
"	"	Alden Hunter	modific- ation	Rel. SD DB 70/ page 294	4	12	83	73	538
"	"	Raymond + Josephine Kelly	SD	D18 LL 35 3.9 A+ -	4	12	83	73	545
"	"	Robert Palmer	SD	D18 LL 258 L 112 B/1 S/1 A/A Bmp PR 6/15	4	12	83	73	543
"	"	Robert H + Gayle Nichols	SD	D17 LL 133 15.147 A+ - PR 6/283	4	18	83	73	561 - 562
"	"	James Champion	SD	D18 LL 243 3.0A	4	18	83	73	563
"	"	Robert Marshall	SD	D17 LL 9 + 2860 A+ - Also 1A+ - L 25 + exp. 6A+ LL 28	4	20	83	73	574
"	"	Wm. + Carol Kaykendall	SD	D18 LL 36 4.51 A PR 7/214	4	25	83	73	598
"	"	Buddy E + Betty Allison	SD	D18 LL 295 1.48 A	4	29	83	73	614
"	"	Reba O. + Odell Garrison	SD	D19 LL 22 1.80 A+ -	5	2	83	73	636
"	"	Thomas Logan Barrett + Ralph Twiggs	SD	D17 LL 61 1.1 A PR 7/216	5	2	83	73	638
"	"	Ernest + Jane Ripley	Assignm <sup>t</sup>	Re: DB 67/526 (Perryman)	5	3	83	73	645
"	"	Tommy Virgil Gibson	SD	D18 LL 152 3.0 A PR 5/307	5	6	83	73	656
"	"	Jay J. + Jane Lucas	SD	D18 LL 162 1.54 A+ - PR 4/291	5	6	83	73	660
"	"	James W. Benson	SD	D17 LL 152 - 153 5.41 A+ - L 2 + 3 PR 7/32	5	6	83	73	671
"	"	Joseph + E. Teresa Reece	SD	D18 LL 150 PR 7/145	5	9	83	73	673
"	"	Marvin L. (JR) + Claire R. Allen	SD	D18 LL 292 8.5 A+ - PR 1/253	5	9	83	73	674



78  
(22)

# GRANTEE Filing Docket and Index to Real Estate Deeds and Mortgages — Towns County, Ga.

REG. U. S. PAT. OFFICE *Chas McColl* County Indexes Since 1888 An Identifying Trade Mark

Open at Proper Tab according to First Letter or Letters of Name and refer to Buff Sub-Index sheet for page reference.

COTCO UNIVERSAL INDEX NO. 1-4 © 1961 MADE BY THE COTT INDEX COMPANY, COLUMBUS, OHIO SOLD BY THE CLYDE CASTLEBERRY CO., COVINGTON, GA.

GRANTEES		GRANTORS	KIND OF INSTRUMENT	BRIEF DESCRIPTION NOT WARRANTED	DATE OF FILING			RECORD	
SURNAME	GIVEN NAMES				Month	Day	Year	Book	Page
BANK	OF	HIAWASSEE		018 LL 258 L1 S/1 A/C Bmp	5	16	83	73	696
"	"	"		018 LL 127 140 141 380 A PR 6/288	5	16	83	73	697
"	"	"		018 LL 117 L10,11,12,13 Phase III 8/24	5	18	83	73	710
"	"	"		James G. Brown Assignmt Re: DB 73 pg 429 (Bright)	5	20	83	73	716
"	"	"		Stanley Wood 018 LL 220 1A+	5	23	83	73	719
"	"	"		James E. Brown Assignmt Re: 50 DB 73 pg 694 (Wood)	5	25	83	73	752
"	"	"		Jeffrey Lev Dyer 018 LL 180, 201 1.10A+	5	27	83	73	773
"	"	"		Kenneth R. Henderson & Connie L. Cagle 017 LL 113 18A+ PR 2/270	5	31	83	73	785
"	"	"		Willis H. Gibson 018 LL 145, 146, 122, 121 less 2A+	6	3	83	73	804
"	"	"		Charles L. (JR) & Hazel M. McKendree 018 LL 147 L. 24, 25 Konahetah Vi PR 1/113	6	3	83	73	806
"	"	"		Pine Crest Dev. Inc. 017 LL 62, 63 0.50A+ L 25 Pinecrest Sub PR 8/5	4	6	83	73	808
"	"	"		HARRY C. (JR) & Jeanne Cotton Zimmerman 017 LL 162, 163, A+ PR 7/193	6	6	83	73	809
"	"	"		Tamara L. Aumiller Subordinate Agreement SD HARRY JR & Jeanne Zimmerman 018 LL 111 0.72 A+ PR 7/187	6	6	83	73	810
"	"	"		Verlon Craig & June M <sup>e</sup> Clure 018 LL 38 L21 Sec 2 PR 7/176 Rest DB 67/115	6	6	83	73	823
"	"	"		William Wesley & Susan Lynn Hooper 018 LL 112 .45 A+	6	10	83	73	852
"	"	"		Michael D. Hedden 018 LL 152	6	10	83	73	850
"	"	"		Olmer L. & Patricia R. Bryson 018 LL 73 L6 PR 4/19	6	10	83	73	854
"	"	"		Danny Moody, JR. 018 LL 258 L68 B/C S/1 A/C Bmp PR 4/277	6	13	83	73	868
"	"	"		Jimmy J. & Myrna Tatum 018 LL 111 1.29 A+ PR 5/296	6	14	83	73	875
"	"	"		Charles W. Nicholson 018 LL 150 0.18 A+ PR 6/115	6	14	83	74	8
"	"	"		Vincent A. & Lois B. Demo 018 LL 201 180 3A+ PR 6/253	6	20	83	74	82
"	"	"		John H. & Carol A. Watson MARY WILL & DAN KERBY 017 LL 66 20A+ PR 6/253	6	16	83	74	40
"	"	"		Mary Will Kerby & Gene F. Stoehr 018 LL 362 41 L. 28 pt 27 PR 1/186 Hiaw LK. Est.	6	16	83	74	18
"	"	"		G. R. Sims SR. 017 LL 152 3A+ PR 7/26	6	17	83	74	78
"	"	"		John H. & CLARA J. Reynolds 017 LL 100 1/2 A+ - J 1/16 A+ -	6	17	83	74	77
"	"	"		Cecil W. & Ruth H. Page 018 LL 277 1A+ PR 4/280	6	20	83	74	92
"	"	"		Gordon H. Kirby JR. 018 LL 292 2.68 A+ PR 5/52	6	27	83	74	116
"	"	"		Carl H. & Carelene M. Morris 017 LL 34 Tract 7 PR 8/4	6	28	83	74	126
"	"	"		Anne V. WOLF					

# GRANTEE Filing Docket and Index to Real Estate Deeds and Mortgages — Towns County, Ga.

79  
(1)

REG. U. S. PAT. OFFICE *Chas. McCall* County Indexes Since 1888 An Identifying Trade Mark

Open at Proper Tab according to First Letter or Letters of Name and refer to Buff Sub-Index sheet for page reference.

COTYCO UNIVERSAL INDEX NO. 1-4 © 1961  
MADE BY THE COTY INDEX COMPANY, COLUMBUS, OHIO  
SOLE BY THE CLYDE CASTLEBERRY CO., COVINGTON, GA.

GRANTEES		GRANTORS	KIND OF INSTRUMENT	BRIEF DESCRIPTION NOT WARRANTED	DATE OF FILING			RECORD	
					Month	Day	Year	Book	Page
SURNAME	GIVEN NAMES								
Bank of	Toccoa	Elton L. Copelan	SD	D18 LL 111 B & T Prop.	8	24	78	63	24
"	"	Henry E. Burrell, Edward Stockton & Martin Robinson	SD	D1 LL 86, 87 10.33A. PR 5 PAGE 244	10	2	78	63	246- 248
"	"	Ernest R. & Helen Harper	SD	D1 LL 94, 95 10.33A PR 5 PAGE 244	10	2	78	63	250- 252
"	"	Luther A. Jr. & Margie Braselton	S.D.	D. 18, LL. 258, Lot 75 B.I.C., Sec. 1 Ann. C. B.M.P.	10	23	78	63	410
The Bald Mountain Pk. Property Owners	95500	Imperial Bald Mtn. Park.	W.D.	D. 18, LL. 259 B.M.P.	11	13	78	63	526
The Bank of Covington		D.L. & Geneva G. Maddox	S.D.	D. 17, LL 21 + 22	11	27	78	63	579- 580
Bald Mtn. Park, Ltd.		Bald Mountain Park, Ltd.	Agreement	Georgia Limited Partnership	12	29	78	64	12- 30
Bald Mountain Park, Ltd.		Cindy's, Inc.	QCD	D18 LL 228, 264, 263, 258, 259, 260, 229, 803, 6 A w/Excpts.	12	29	78	64	31- 33
"	"	S. Perry Penland	QCD	D18 264, 263, 258, 259, 260, 228 803, 6 A LL 28 75A+ w/exceptions	1	9	79	64	113- 114
"	"	Glyndon H. Hall	S.D.	D. 18, LL. 259, Lot 94 B & A Sec 2 B.M.P. pr 2/120	4	23	79	64	480
"	"	Sheffield M. & Joan J. Cobia	S.D.	D. 18, LL. 258, Lot 46, B1 B Sec 1 Ann C. B.M.P. pr 6/15	4	23	79	64	482
"	"	First National Bank of Habersham	QCD	D18 LL 259 lots 20, 21 B-2 Bld Mt PK PR 2/120	9	5	79	65	533- 534
"	"	"	QCD	D18 LL 258 lot 110 C-1-C Bld Mt. PK PR 6/15	9	5	79	65	537- 538
"	"	"	QCD	D18 LL 260 lots 47, 48, 49, 50 B-2 B.M.P. PR 2/120	9	7	79	65	558
"	"	Hugh Oliver	QCD	D18 LL 258 lot 78 C-1-C PR 4/277/LL 259 A-2	9	7	79	65	559
"	"	Cindy's, Inc.	QCD	lots 7, 8, 9, 106, 107, 108 B2 Mt 38 LL 260 lots 10, 56 B-2 PR 2/120	9	7	79	65	560
"	"	First National Bank Habersham Co.	Q.C.D.	D. 18, LL. 258, Lot 79 B.C. 5-1 A.C. B.M.P. PR 4/277	9	20	79	65	667
"	"	Hugh Oliver	Assignment	SD DB 53/593-596 (Penland)	9	24	79	65	680
"	"	First National Bank of Habersham	QCD	D18 LL 258 L78, 122 C-1-C LL 259 lots B-2 L260 L10, 56 B.M.P.K	9	28	79	65	720
"	"	First National Bank of Habersham	Q.C.D.	D18 LL. 260 lots 62 & 63 B.B. 5-2 B.M.P. PR 2/120	10	15	79	65	811
"	"	First National Bank of Habersham	Q.C.D.	D. 18, LL. 259, Lot 4 B- B. 5-1 B.M.P. PR 1/265	10	15	79	65	812
"	"	Formerly First Natl. Bank of Habersham	Q.C.D.	D. 18, LL. 260 lots 35, 26 45 B.B. 5-2 B.M.P. PR 2/120	10	15	79	65	814
"	"	First Bank of Habersham	QCD	D18 LL 258 lot 43 B-1-C Bld Mt PK PR 4/277	10	22	79	66	23
"	"	"	QCD	D18 LL 258 lot 112 C-1-C Bld Mt PK PR 6/15	10	24	79	66	60
"	"	"	Q.C.D.	D. 18, LL. 258 PR 6/60	11	1	79	66	95
"	"	"	Q.C.D.	D. 18, LL. 258, L. 48 B-1-C. B.M.P. PR 6/15	11	1	79	66	96
"	"	J. M. Burroughs	SD	D18 LL 258 lot 118 C-1-C Bld Mt. PR. PR 6/15	11	19	79	66	172
"	"	First National Bank Habersham	Q.C.D.	D. 18, LL. 258, Lot 73 C-1-C B.M.P. PR 4/277	12	27	79	66	392
"	"	"	Q.C.D.	D. 18, LL. 260 B.M.P.	12	27	79	66	394
"	"	"	Q.C.D.	D. 18, LL. 260, lots 22 23, B.B. 5-2 B.M.P. PR 2/120	12	27	79	66	396
"	"	First Bank of Habersham	QCD	D18 LL 258 L105 C-1-C Bld Mt. PR. PR 6/15	2	5	80	66	601
Bank of Clayton		Nellie & Wilbur J. Flory	Supp. S.D.	PR. OR Deed W-1 p. 377-379	2	18	80	66	640 641
"	"	A.L. & Alice Jane Rountree	SD	D1 LL 86, 87 8.38A± PR 6/128	3	20	80	66	777- 779
Bald Mountain Park, L.T.D.		First Bank of Habersham Co.	Q.C.D.	D. 18, LL. 259, L. 18, L. 29 L-9 C-1 B.M.P. PR 1/265	6	11	80	67	256
"	"	Cindy's Inc.	Q.C.D.	D. 18, LL. 260, lots 7, 8, 9, 10, 11, 12, 13, 14, 15, 16, 17, 18, 19, 20, 21, 22, 23, 24, 25, 26, 27, 28, 29, 30, 31, 32, 33, 34, 35, 36, 37, 38, 39, 40, 41, 42, 43, 44, 45, 46, 47, 48, 49, 50, 51, 52, 53, 54, 55, 56, 57, 58, 59, 60, 61, 62, 63, 64, 65, 66, 67, 68, 69, 70, 71, 72, 73, 74, 75, 76, 77, 78, 79, 80, 81, 82, 83, 84, 85, 86, 87, 88, 89, 90, 91, 92, 93, 94, 95, 96, 97, 98, 99, 100, 101, 102, 103, 104, 105, 106, 107, 108, 109, 110, 111, 112, 113, 114, 115, 116, 117, 118, 119, 120, 121, 122, 123, 124, 125, 126, 127, 128, 129, 130, 131, 132, 133, 134, 135, 136, 137, 138, 139, 140, 141, 142, 143, 144, 145, 146, 147, 148, 149, 150, 151, 152, 153, 154, 155, 156, 157, 158, 159, 160, 161, 162, 163, 164, 165, 166, 167, 168, 169, 170, 171, 172, 173, 174, 175, 176, 177, 178, 179, 180, 181, 182, 183, 184, 185, 186, 187, 188, 189, 190, 191, 192, 193, 194, 195, 196, 197, 198, 199, 200, 201, 202, 203, 204, 205, 206, 207, 208, 209, 210, 211, 212, 213, 214, 215, 216, 217, 218, 219, 220, 221, 222, 223, 224, 225, 226, 227, 228, 229, 230, 231, 232, 233, 234, 235, 236, 237, 238, 239, 240, 241, 242, 243, 244, 245, 246, 247, 248, 249, 250, 251, 252, 253, 254, 255, 256, 257, 258, 259, 260, 261, 262, 263, 264, 265, 266, 267, 268, 269, 270, 271, 272, 273, 274, 275, 276, 277, 278, 279, 280, 281, 282, 283, 284, 285, 286, 287, 288, 289, 290, 291, 292, 293, 294, 295, 296, 297, 298, 299, 300, 301, 302, 303, 304, 305, 306, 307, 308, 309, 310, 311, 312, 313, 314, 315, 316, 317, 318, 319, 320, 321, 322, 323, 324, 325, 326, 327, 328, 329, 330, 331, 332, 333, 334, 335, 336, 337, 338, 339, 340, 341, 342, 343, 344, 345, 346, 347, 348, 349, 350, 351, 352, 353, 354, 355, 356, 357, 358, 359, 360, 361, 362, 363, 364, 365, 366, 367, 368, 369, 370, 371, 372, 373, 374, 375, 376, 377, 378, 379, 380, 381, 382, 383, 384, 385, 386, 387, 388, 389, 390, 391, 392, 393, 394, 395, 396, 397, 398, 399, 400, 401, 402, 403, 404, 405, 406, 407, 408, 409, 410, 411, 412, 413, 414, 415, 416, 417, 418, 419, 420, 421, 422, 423, 424, 425, 426, 427, 428, 429, 430, 431, 432, 433, 434, 435, 436, 437, 438, 439, 440, 441, 442, 443, 444, 445, 446, 447, 448, 449, 450, 451, 452, 453, 454, 455, 456, 457, 458, 459, 460, 461, 462, 463, 464, 465, 466, 467, 468, 469, 470, 471, 472, 473, 474, 475, 476, 477, 478, 479, 480, 481, 482, 483, 484, 485, 486, 487, 488, 489, 490, 491, 492, 493, 494, 495, 496, 497, 498, 499, 500, 501, 502, 503, 504, 505, 506, 507, 508, 509, 510, 511, 512, 513, 514, 515, 516, 517, 518, 519, 520, 521, 522, 523, 524, 525, 526, 527, 528, 529, 530, 531, 532, 533, 534, 535, 536, 537, 538, 539, 540, 541, 542, 543, 544, 545, 546, 547, 548, 549, 550, 551, 552, 553, 554, 555, 556, 557, 558, 559, 560, 561, 562, 563, 564, 565, 566, 567, 568, 569, 570, 571, 572, 573, 574, 575, 576, 577, 578, 579, 580, 581, 582, 583, 584, 585, 586, 587, 588, 589, 590, 591, 592, 593, 594, 595, 596, 597, 598, 599, 600, 601, 602, 603, 604, 605, 606, 607, 608, 609, 610, 611, 612, 613, 614, 615, 616, 617, 618, 619, 620, 621, 622, 623, 624, 625, 626, 627, 628, 629, 630, 631, 632, 633, 634, 635, 636, 637, 638, 639, 640, 641, 642, 643, 644, 645, 646, 647, 648, 649, 650, 651, 652, 653, 654, 655, 656, 657, 658, 659, 660, 661, 662, 663, 664, 665, 666, 667, 668, 669, 670, 671, 672, 673, 674, 675, 676, 677, 678, 679, 680, 681, 682, 683, 684, 685, 686, 687, 688, 689, 690, 691, 692, 693, 694, 695, 696, 697, 698, 699, 700, 701, 702, 703, 704, 705, 706, 707, 708, 709, 710, 711, 712, 713, 714, 715, 716, 717, 718, 719, 720, 721, 722, 723, 724, 725, 726, 727, 728, 729, 730, 731, 732, 733, 734, 735, 736, 737, 738, 739, 740, 741, 742, 743, 744, 745, 746, 747, 748, 749, 750, 751, 752, 753, 754, 755, 756, 757, 758, 759, 760, 761, 762, 763, 764, 765, 766, 767, 768, 769, 770, 771, 772, 773, 774, 775, 776, 777, 778, 779, 780, 781, 782, 783, 784, 785, 786, 787, 788, 789, 790, 791, 792, 793, 794, 795, 796, 797, 798, 799, 800, 801, 802, 803, 804, 805, 806, 807, 808, 809, 810, 811, 812, 813, 814, 815, 816, 817, 818, 819, 820, 821, 822, 823, 824, 825, 826, 827, 828, 829, 830, 831, 832, 833, 834, 835, 836, 837, 838, 839, 840, 841, 842, 843, 844, 845, 846, 847, 848, 849, 850, 851, 852, 853, 854, 855, 856, 857, 858, 859, 860, 861, 862, 863, 864, 865, 866, 867, 868, 869, 870, 871, 872, 873, 874, 875, 876, 877, 878, 879, 880, 881, 882, 883, 884, 885, 886, 887, 888, 889, 890, 891, 892, 893, 894, 895, 896, 897, 898, 899, 900, 901, 902, 903, 904, 905, 906, 907, 908, 909, 910, 911, 912, 913, 914, 915, 916, 917, 918, 919, 920, 921, 922, 923, 924, 925, 926, 927, 928, 929, 930, 931, 932, 933, 934, 935, 936, 937, 938, 939, 940, 941, 942, 943, 944, 945, 946, 947, 948, 949, 950, 951, 952, 953, 954, 955, 956, 957, 958, 959, 960, 961, 962, 963, 964, 965, 966, 967, 968, 969, 970, 971, 972, 973, 974, 975, 976, 977, 978, 979, 980, 981, 982, 983, 984, 985, 986, 987, 988, 989, 990, 991, 992, 993, 994, 995, 996, 997, 998, 999, 1000	6	11	80	67	257
"	"	First Bank of Habersham	Q.C.D.	D. 18, LL. 259, L. 3 B-1 B.M.P. PR 1/265	6	11	80	67	259

GRANTEE Filing Docket and Index to Real Estate Deeds and Mortgages — Towns County, Ga.

REG. U. S. PAT. OFFICE *Chas. McClellan* County Indexes Since 1888 An Identifying Trade Mark

Open at Proper Tab according to First Letter or Letters of Name and refer to Buff Sub-Index sheet for page reference.

COTTICO UNIVERSAL INDEX NO. 1-4 © 1961 MADE BY THE COTT INDEX COMPANY, COLUMBUS, OHIO SOLD BY THE CLYDE CASTLEBERRY CO., COVINGTON, GA.

GRANTEES		GRANTORS	KIND OF INSTRUMENT	BRIEF DESCRIPTION NOT WARRANTED	DATE OF FILING			RECORD	
SURNAME	GIVEN NAMES				Month	Day	Year	Book	Page
Bald mtn Park	L.T.O.	First Bank of Habersham	Q.C.D.	D-18, L.L. 260 Lots 34 A-2 B.M.P. PR 2/128	6	11	80	67	260
"	"	First Bank of Habersham	Q.C.D.	D-18, L.L. 258 3-719A PR 6/197	6	11	80	67	261
"	"	First Bank of Habersham	Q.C.D.	D-18, L.L. 260, L. 11 B-2 PR 2/120	6	11	80	67	262
"	"	"	Q.C.D.	D-18, L.L. 258 2-442 L-44 B-C B.M.P.	6	23	80	67	315
"	"	Bald Mountain Park Ltd. John E. + Henry H. Oliver, Jr.	Proline SMP Amend.	To CORR. error. DB 64 P. 12-30 (Int + capital)	8	7	80	67	560- 561
Bald Mountain Park, Ltd.		Carol Lucas, + Kay O. Majure	Q.C.D.	D18 LL260 L10,11 S-2 A-A BMP PR 9/162 LL258 L4 B-B S-1 A-E BMP PR 6/151-152 LL258 L72 B-C S-1 A-C BMP PR 6/15 LL 260, L9 S-2 A-A BMP	9	2	80	67	717
Bald Mountain Park, Ltd.		John E. Oliver Henry H. Oliver, Jr.	Q.C.D.	D18 LL260 Lots 10+11 S-2 A-A BMP. PR 6/162	9	15	80	67	772
Bald Mountain Park Ltd.		Carol O. Lucas Et al	Q.C.D.	D18 LL 260 Lots 10+11 S-2 A-A BMP PR 6/162	9	15	80	67	772
Bald Mountain Park, Ltd.		Kay O. Majure Et al	Q.C.D.	D18 LL 260 Lots 10+11 S-2 A-A B.M.P. PR 6/162	9	15	80	67	772
"	"	Carol O. Lucas, Kay O. Majure John E. + Henry H. Oliver, Jr.	Q.C.D.	D-18 LL 258 1-B-C B.M.P. L41, PR 4/277 L49 PR 4/15	9	26	80	68	9
"	"	"	Q.C.D.	D-18 LL 259, Lots 10+103 B-A S-2 B.M.P. PR 2/120	9	29	80	68	19
"	"	"	Q.C.D.	D-18, L.L. 259, Lot 35+36 B-A S-1 B.M.P. PR 1/265	9	29	80	68	20
"	"	Bald mtn. Park, Ltd.	SD	DB 67/93 + 2596 + 2001 DB 67/670	10	13	80	68	65
"	"	First Bank of Habersham Co.	Q.C.D.	D18 LL259 Lots 35,36 A-1 Bld Mt. PK PR 1/265	10	17	80	68	121
"	"	Kay O. Majure, Carol O. Lucas, Pineda, John E. + Henry H. Oliver, Jr.	Amend + Note + SD	Re: DB 66 pp 675-682 DB 67 p 246	10	28	80	68	158- 159
"	"	Carol O. Lucas, Kay O. Majure, John E. + Henry H. Oliver	Q.C.D.	D18 LL259, 260 Lots 60,61 2-B Bld Mt PK PR 2/120	10	29	80	68	181
Bank of Milan		Will A. Burch, Jr.	SD	D18 LL 117 L 28	11	13	80	68	250- 252
Bald Mountain Park, Ltd.		Kay O. Majure; Carol O. Lucas; John E. + Henry H. Oliver	Q.C.D.	D18 LL258, L108B 1-C-C B.M.P. PR 6/15	11	13	80	68	260- 261
"	"	"	Q.C.D.	D18 LL259, 260 L59 2-B B.M.P. PR 2/120	11	13	80	68	265
"	"	"	Q.C.D.	D18 LL258 L51 1-B-C B.M.P. PR 6/15	11	13	80	68	269
"	"	Carol O. Lucas; Kay O. Majure; John E. + Henry H. Oliver	Q.C.D.	D18 LL263 L14 1-D Bld Mt PK PR 6/144	11	21	80	68	307
"	"	Kay O. Majure; Carol O. Lucas; John E. + Henry H. Oliver, Jr	Q.C.D.	D18 LL 258 Lots 32, 33, 34 C-1-B B.M.P. PR 3/179	12	31	80	68	429- 430
"	"	Kay O. Majure et al	Q.C.D.	D18, L.L. 259, 260, Lots 35, 36, 37 39, 40, 41. B-2 B.M.P. PR 4/20	1	20	81	68	538
"	"	Carol O. Lucas et al	Q.C.D.	D18 LL259, 260 Lots 35, 36, 37, 38, 40, 41. B-2 B.M.P. PR 4/20	1	20	81	68	538
"	"	John E. + Henry H. Oliver, Jr et al	Q.C.D.	D18, L.L. 259, 260, L35, 36, 37, 38, 40, 41. B-2 B.M.P. PR 4/20	1	20	81	68	538
"	"	Kay O. Majure et al	Q.C.D.	D18, L.L. 258, L38, B-1-C B.M.P. PR 4/277	1	20	81	68	535- 537
"	"	Carol O. Lucas et al	Q.C.D.	D18, L.L. 258, L38, B-1-C B.M.P. PR 4/277	1	20	81	68	533- 534
"	"	John E. + Henry H. Oliver, Jr et al	Q.C.D.	D18, L.L. 258, L38, B-1-C B.M.P. PR 4/277	1	20	81	68	533- 534
"	"	Carol O. Lucas et al	Q.C.D.	D18, L.L. 258, L50 B-1-C Bld Mt PK PR 6/15	1	20	81	68	548- 549
"	"	Kay O. Majure et al	Q.C.D.	D18, L.L. 258, L50 B-1-C Bld Mt PK PR 6/15	1	20	81	68	548- 549
"	"	John E. + Henry H. Oliver, Jr et al	Q.C.D.	D18, L.L. 258, L50 B-1-C Bld Mt PK PR 6/15	1	20	81	68	548- 549
"	"	First Bank of Habersham	Q.C.D.	D18 LL228, 229 101. NAT PR 6/206	1	30	81	68	630- 631
"	"	BANK of Hiawasse Carol O. Lucas, Kay O. Majure	Q.C.D.	B.M.P. PR 6/15-144 D18 LL 263 L8 1-D	2	5	81	68	654- 659-
"	"	John E. + Henry H. Oliver Jr AS ABOVE (oliver heirs)	Q.C.D.	B.M.P. PR 6/144 D18 LL 258 L45 B-1-C	2	5	81	68	660- 663
"	"	AS ABOVE (oliver heirs)	Q.C.D.	D18 LL 258 L118 C-1-C B.M.P. PR 6/15	2	5	81	68	666- 667

# GRANTEE Filing Docket and Index to Real Estate Deeds and Mortgages — Towns County, Ga.

REG. U. S. PAT. OFFICE *Chas. McClellan* County Indexes Since 1888 An Identifying Trade Mark

Open at Proper Tab according to First Letter or Letters of Name and refer to Buff Sub-Index sheet for page reference.

COTCO UNIVERSAL INDEX NO. 1-4 © 1961 MADE BY THE COTCO INDEX COMPANY, COLUMBUS, OHIO SOLD BY THE CLYDE CASTLEBERRY CO., COVINGTON, GA.

79  
(3)

GRANTEES		GRANTORS	KIND OF INSTRUMENT	BRIEF DESCRIPTION NOT WARRANTED	DATE OF FILING			RECORD	
SURNAME	GIVEN NAMES				Month	Day	Year	Book	Page
Bald Mountain Park, Ltd		Bruce Armstrong	WD	D18 LL258 L80 C-1-C Bd Mt. PK PR4/277	7	1	81	69	521
"	"	Cindy's Inc	QCD	D18 LL 258 O.50A± PR6/248	8	6	81	69	708
"	"	BANK of Hiawassee CAROL O. LUCAS, KAY O. MAJURE, John E. & Henry H. Oliver Jr	QCD	D18 LL 258 O.50A±-PR6/248 + O.52A±	8	6	81	69	709
"	"	AS ABOVE	QCD		8	6	81	69	710
"	"	MARY P. WRIGHT	WD	D18 LL 258 L16 B-1-A Bd Mt PK PR1/119	8	6	81	69	728
"	"	"	W.D.	D:18, LL 259 L 22 B1 B.M.P. PR 4/274	10	20	81	70	336
"	"	Cindy's Inc.	QCD	D18 LL 259 lots 15, 16 E2, 917 A/2 BMP PR2/120	10	22	81	70	348
"	"	CAROL O. LUCAS; KAY O. MAJURE; John E. & Henry H. Oliver, Jr.	QCD	AS ABOVE	10	26	81	70	362
"	"	Bobby G. & Virginia D. Mitchell	SD	D18 LL 263 L13A 1-D B.M.P PR6/247	11	6	81	70	457
"	"	John H. & Norma R. Orluck	SD	D18 LL 263 L5 1-D B.M.P PR6/247	11	6	81	70	461
"	"	Paul G. & Virginia M. SALLAS	SD	D18 LL 258 L120 C-1-C B.M.P. PR6/15	11	6	81	70	465
"	"	J.M. Burroughs	WD	D18 LL 258 L118 C-1-C B.M.P PR6/15	11	6	81	70	466
"	"	Clifton & Annie May Millwood	WD	D18 LL 258 L122 C-1-C B.M.P. PR6/15	11	12	81	70	501
"	"	Cindy's Inc.	QCD	D18 LL 258, 263 L17 1-D B.M.P. PR6/246	11	19	81	70	541
"	"	BANK of Hiawassee	QCD	AS ABOVE	11	19	81	70	542
"	"	Cindy's, Inc.	QCD	D18 LL 258, 263 L17A 1-D B.M.P. PR6/246	11	24	81	70	554
"	"	BANK of Hiawassee	QCD	AS ABOVE	11	24	81	70	555
"	"	John E., Henry H. & Oliver	QCD	D18 LL 258, 263, Lots 19, 17A 10 LL 258 L1 1-D/L15 1-B E/L113 C-1/LL 260 L1, 2, 2A LL 263 L6 1D	1	5	82	70	702 703
"	"	Carol O. Pineda et al	QCD	↑ Same as ↑ above ↑	1	5	82	70	702 703
"	"	Kay O. Majure et al	QCD	↑ Same as Above ↑	1	5	82	70	702 703
"	"	BANK of Hiawassee	QCD	D18 LL 260 L1 2-A BMP PR 6/162	1	5	82	70	704
"	"	"	QCD	D18 LL 258 L15 1-B-E BMP PR 6/151	1	5	82	70	705
"	"	"	QCD	D18 LL 263 L6 1-D BMP PR6/247	1	5	82	70	706
"	"	"	QCD	D18 LL 258 L113 C-1-C BMP PR 6/15	1	5	82	70	707
"	"	"	QCD	D18 LL 258 L1 1-D BMP PR 6/144	1	5	82	70	708
"	"	"	QCD	D18 LL 26 L2 2-A BMP PR 6/162	1	5	82	70	709
"	"	Phillip L. & Beth K. Russell	SD	D18 LL 258 L15 BMP PR6/258	1	5	82	70	712
"	"	John W. Patricia A. McDonald	SD	D18 LL 258 L113 1-C BMP	1	5	82	70	716
"	"	Robert W. & Jessie C. Whaley	SD	D18 LL 258 L1 1-D PR 6/144 PR 6/247	1	5	82	70	720
"	"	Cindy's, Inc.	QCD	D18 LL 260 L1 2-A PR 6/162 BMP	1	5	82	70	723
"	"	Bobby R. & Ruby J. Bennett	SD	D18 LL 260 L1 2-A PR 6/162 BMP	1	5	82	70	724
"	"	Hewitt P. & Victoria K. Burney et al	SD	D18 LL 263 L6 1-D BMP PR 6/247	1	5	82	70	728
"	"	William Roy, Carolyn B. Hutchinson et al	SD	D18 LL 263 L6 1-D BMP PR 6/247	1	5	82	70	728
"	"	Robert D. & Lilian B. Strickland et al	SD	D18 LL 263 L6 1-D BMP PR 6/247	1	5	82	70	728
"	"	Robert L. & Ann C. Rogers	SD	D18 LL 260 L2 2-A BMP PR 6/162	1	5	82	70	732

GRANTEE Filing Docket and Index to Real Estate Deeds and Mortgages — Towns County, Ga.

REG. U. S. PAT. OFFICE *Chas. McColl* County Indexes Since 1888 An Identifying Trade Mark

Open at Proper Tab according to First Letter or Letters of Name and refer to Buff Sub-Index sheet for page reference.

COTCO UNIVERSAL INDEX NO. 1-4 © 1961 MADE BY THE COTT INDEX COMPANY, COLUMBUS, OHIO SOLD BY THE CLYDE CASTLEBERRY CO., COVINGTON, GA.

GRANTEES		GRANTORS	KIND OF INSTRUMENT	BRIEF DESCRIPTION NOT WARRANTED	DATE OF FILING			RECORD	
SURNAME	GIVEN NAMES				Month	Day	Year	Book	Page
Bald Mountain Park, LTD		Cindy's Inc.	QCD	D18 LL26 L2 2-A Bmp PR6/162	1	5	82	70	731
"	"	"	SD	D18 LL258 B/C S/1 A/C PR6/115 Bmp	2	18	82	71	26
"	"	John D. + Jean C. Wardless Henry H. Oliver JR.	QCD	D18 LL259 260 L7B/2 Bmp PR6/303	8	4	82	71	732
"	"	KAY O. MAJURE	SD	D18 LL259, 260 L7 2/B PR6/303	8	4	82	71	735
"	"	Donald F. + Olivia H. Rowe	QCD	D18 LL259 Lots 3, 4 A/2 PR2/120	8	4	82	71	738
"	"	Leonard Wagner	QCD	D18 LL259 260 L7 2/B Bmp PR6/303	8	4	82	71	732
"	"	Carol O. Pineda	QCD	D18 LL259 260 L7 2/B Bank of Hiaw. Assign'c	8	4	82	71	733
"	"	John E. Oliver	QCD	D18 LL259, 260 L7 2/B PR6/303	8	4	82	71	734
"	"	BANK of Hiawassee	QCD	D18 LL263 L-10 S/1 A/D Bmp PR6/144	8	6	82	71	767
"	"	BANK of Hiawassee	QCD	D18 LL263 L-10 S/1 A/D Bmp PR6/144	8	6	82	71	768
"	"	"	QCD	D18 LL263 L-10 S/1 A/D Bmp PR6/144	8	10	82	71	786
"	"	Imperial Group Ltd. KAY O. MAJURE, CAROL O. Pineda, + Henry H. Oliver JR.	QCD	D18 LL263 L-10 S/1 A/D Bmp PR6/144	8	12	82	71	795
"	"	"	QCD	D18 LL259, 260 L10 S/2 A/B Bmp PR6/303	9	10	82	72	123
"	"	"	QCD	D18 LL259, 260 L10 S/2 A/B Bmp PR6/303	9	10	82	72	124
"	"	Imperial Group, Ltd.	QCD	D18 LL259 260 L10 S/2 A/B Bmp PR6/303	9	10	82	72	126
"	"	BANK of Hiawassee	QCD	D18 LL259, 260 L10 S/2 A/B Bmp PR6/303	9	10	82	72	125
"	"	"	QCD	D18 LL263 L-10 S/1 A/D Bmp PR6/144	9	14	82	72	140
"	"	"	QCD	↑ Same as above ↑	9	14	82	72	139
"	"	GAINES T. FAIR	SD	↑ Same as above ↑	9	14	82	72	142
"	"	"	QCD	↑ Same as above ↑	9	14	82	72	137
"	"	Imperial Group Ltd. Henry H. Oliver JR, CAROL O. Pineda, KAY O. MAJURE	QCD	↑ Same as above ↑	9	14	82	72	136
"	"	"	QCD	D18 LL260 L14 B/C S/2 Bmp PR2/120	9	20	82	72	195
"	"	Susan W. + Sonny L. Bentley CAROL O. Pineda, Henry H. Oliver JR.	QCD	D18 LL260 L-3, 4, 5, 6, 24, 25, 26 S/2 B/C Bmp PR7/136	10	4	82	72	270
"	"	KAY O. MAJURE	QCD	D18 LL260 L-3, 4, 5, 6, 24, 25, 26 S/2 B/C Bmp PR7/136	10	4	82	72	272
"	"	Imperial Group Ltd.	QCD	D18 LL260 L32 2d 31 A-2 Bmp PR2/120	11	12	82	72	468
"	"	GA. JR. + Jesslyn K. Krouskroup	SD	D18 LL258 L9 S/1 B/B A/C PR6/151	12	3	82	72	650
"	"	James R. + Darlene Swilley	SD	D18 LL264 263, 258 260, 229, 203, 6A, 75A	12	16	82	72	751-752
"	"	Cindy's Inc. Frederick JR. SR. Frederick R. JR + Elizabeth C. Stuger	QCD SD	D18 LL259 L6 S/1 B/B A/C Bmp PR6/152	12	21	82	72	798
"	"	"	SD	D18 LL258, 259 L5 B/A S/1 A/C PR2/116	1	31	83	73	131
"	"	Wm. Ray + Sandra Jean Jones	Suppl. S.D.	Re: SD W-1 p. 377-379	2	8	83	73	190-191
Bank of Clayton		Wilbur J. + Nellie Flory	S.D.	D18 LL258 L122 B/C S/1 A/C Bmp PR6/15	2	21	83	73	290
Bald Mt. PARK, Ltd.		CARL G. Jordan JR.	WD	D18 LL258 L122 B/C S/1 A/C Bmp PR6/15	2	28	83	73	322
"	"	P. Berton + Dorothy P. Hagin	SD	D18 LL259 L12+B B/C S/2 Bmp PR2/120	4	25	83	73	595
"	"	Benny Harold + Ruby Laverne Smith	QCD	Re: SD W-1 p. 377-379	4	25	83	73	594-600
Bank of Clayton		Nellie + Wilbur J. Flory	Suppl. S.D.						





# GRANTEE Filing Docket and Index to Real Estate Deeds and Mortgages — Towns County, Ga.

REG. U. S. PAT. OFFICE *Chas. McColl* County Indexes Since 1888 An Identifying Trade Mark

Open at Proper Tab according to First Letter or Letters of Name and refer to Buff Sub-Index sheet for page reference.

COTCO UNIVERSAL INDEX NO. 1-4 © 1961  
MADE BY THE COTT INDEX COMPANY, COLUMBUS, OHIO  
SOLE BY THE CLYDE CASTLEBERRY CO., COVINGTON, GA.

GRANTEES		GRANTORS	KIND OF INSTRUMENT	BRIEF DESCRIPTION NOT WARRANTED	DATE OF FILING			RECORD	
SURNAME	GIVEN NAMES				Month	Day	Year	Book	Page
Citizens + Southern National Bank		CARL E. SANDERS (Gainesville)	SD	D17 LL 136 11.866 A +	7	14	78	62	534- 537 134
Chestatee Properties LTD.		First National Bank (The)	WD	D.R. 59 Page 371-373	9	13	78	63	137
C+B Service Station	(Cunningham + Brown)	Thomas R. Kimsey Joel C Hardy, Jr	WD	D18 LL118 2A+ PR1/40 in Hiawassee	12	29	78	63	756
Citizens + Southern Equity Mortgage Co.		Daniel Allen Hardy, Sr	SD	D17 LL 140, 141, 149 PR3/274 Sub. Coll. of SD 58/149-151	1	2	79	64	3-5 106-
Citizens + Southern National Bank		Lawrence E. Sr. + Leslie G. Stevens	S.D.	D.17, 22's 140, 141, 149. 1.742 + PR. 5 216	1	8	79	64	108
Chestatee Properties, Ltd.		First National Bank of Gainesville	QCD	D18 LL235 6.09 A+ 6+34 Ridges PR2/207	3	19	79	64	374
Citizens + Southern Bank/Gwinnett		Fred A. Sims	Prop. Imp. Note	Rte 1 Young Harris	8	23	79	65	398
"	"	Peter J. + Donna L. Skop	SD	D18 LL149 lots Beech Cove/Chatuge Hghts	8	24	79	65	401- 404
Crystal Farms, Inc.		Kimsey Egg Co., Inc, Thomas Ralph Kimsey	WD	D18 LL 72, 73 5.31 A+ PR 6/72	8	31	79	65	484
Crooked Creek Baptist Church		Robert Smith	WD	D17 LL 10 1/2 A+	8	28	79	65	439
Chestatee Properties, Ltd.		Billy W. Chambers	W.D.	Land Int. D18 LL 234, 235, 252, 254 225A+ Less tracts 1, 5, 7, 8, 16, 17, 18, 23, 35 PR 2/207	10	3	79	65	745- 746
"	"	Roy P. Otwell	QCD	D18 LL 234, 235, 252, 254 PR 2/207 225 A+	10	3	79	65	747
Chestatee Properties		First National Bank of Gainesville	Q.C.D.	D.18, 22, 234, 235, 252, 253, 254 Trs 31B, 32, 33 PR 9/18 17.46A	11	28	79	66	234 235
"	"	Ltr First National Bank of Gainesville C.S. DeKalb's C.S. Emory Bank;	QCD	As above out Trs 28A + 28B	12	14	79	66	299- 300
Citizens + Southern National Bank		C.S. Bank of Fulton County Bank	Merger	Merging Banks	1	5	81	68	433
"	"	Bank of Gwinnett	SD	D17 LL 132 + 1.40A+ Tr 2 1A+	9	21	81	70	192 194
Citizens + Southern National Bank		Harry D. Saunders	Merger	Merger of C+S of Cobb Co. Henry Co. Gwinnett Co. Clayton Co	1	5	82	70	696
Crystal Farms Inc.		Thomas Ralph Kimsey	WD	D18 LL 72, 73 10.99 A+ PR 7/45	1	4	82	70	693
Citizens + Southern Bank (Clarke Co)		Dewayne Walker	SD	D18 LL 224 4.55 A PR 6/176	4	29	82	71	240- 242
Chatuge Poultry Co.		U.S. Bankruptcy Court	Bankruptcy Order	Order Auth. Partial Liq. of Assets	6	14	82	71	399- 402
"	"	WALLACE HATCHERY	Consent	Consent to order Liq. of Assets	6	14	82	71	403
"	"	Bank of Hiawassee	Consent	of same A	6	14	82	71	404
"	"	Carnation Company	Consent	A same A	6	14	82	71	405
Chrisamand Corp.		Kirby S Lykins	WD	D18 LL 117, 118 27.24A + PR 8/3 Tracts 0-12	9	15	82	72	152
"	"	" " "	QCD	D18 LL 117, 118 38.6 PR 8/3	9	15	82	72	153
"	"	Hiawasse Investment Syndicate	Agmt	D18 LL 111, 112, 118 PR 3/30	10	14	82	72	334 630-
Citizens + Southern Bank Albany		MARVIN L. JR + CLAUDE R. ALLEN	SD	D18 LL 298 8.5 A+ PR 1/253	12	1	82	72	632
Chrisamand Corp.		J. J. Waldroup	SD	D18 LL 117 11 5/A PR 8/9	12	2	82	72	639
"	"	Viola, Susan, Cynthia Waldroup	SD	D18 LL 117 18 5/A PR 8/9	12	2	82	72	641
"	"	Kenneth J (JR) + Beverly Ann Mantorani	SD	D18 LL 117 5/A PR 8/9	12	10	82	72	686
"	"	Burke A. Miller	SD	D18 LL 117 19 5/A PR 8/9	12	14	82	72	910
"	"	Chrisamand Corp.	Res. +	Montahala Bay Restrictions Subd. Sec. B.	3	10	83	73	361- 362
Citizens + Southern Nat. Bank		Estate of Mary T. Johnson	Assent	Deed of D.O. 17 LL 16, 17, 18, 20, 24 Cedar 2017 LL 60 LL 4 Garden Hills	4	4	83	73	501- 502
Crooked Creek (Indep) Bapt. Church		Shewbird Farms, Inc	WD	D17 LL 11 0.65 A PR 7/207	4	14	83	73	551- 552
Chrisamand Corp.		Chrisamand Corp	Restrictions	Montahala Bay Sect A	11	11	82	72	451- 452
"	"	"	Amendment	Amend. to reservations restriction covenants Sec. 3.	5	6	83	73	667



# GRANTEE Filing Docket and Index to Real Estate Deeds and Mortgages — Towns County, Ga.

REG. U. S. PAT. OFFICE *Chas. M. Cott* County Indexes Since 1888 An Identifying Trade Mark

Open at Proper Tab according to First Letter or Letters of Name and refer to Buff Sub-Index sheet for page reference.

COTT CO UNIVERSAL INDEX NO. 1-4 © 1961  
MADE BY THE COTT INDEX COMPANY, COLUMBUS, OHIO  
SOLD BY THE CLYDE CASTLEBERRY CO., COVINGTON, GA.

GRANTEES		GRANTORS	KIND OF INSTRUMENT	BRIEF DESCRIPTION NOT WARRANTED	DATE OF FILING			RECORD	
SURNAME	GIVEN NAMES				Month	Day	Year	Book	Page
Chrisamunda	Corporation	Chrisamunda Corp.	Rest & Reservation	Manathala Bay Sec. C	5	6	83	73	668-669
"	"	Kirby S. Lykins Jack G. Shaw	GCD	D18 LL117, 118 4A L1+2 PR 8/3	6	15	83	74	15
Charles Pharmacy, Inc.		Terry E. Taylor	WD	D18 LL111 1.33A+	6	13	83	74	874

# GRANTEE Filing Docket and Index to Real Estate Deeds and Mortgages — Towns County, Ga.

REG. U. S. PAT. OFFICE *Chas. McCall* County Indexes Since 1888 An Identifying Trade Mark

Open at Proper Tab according to First Letter or Letters of Name and refer to Buff Sub-Index sheet for page reference.

COTTCO UNIVERSAL INDEX NO. 1-4 © 1961  
MADE BY THE COTT INDEX COMPANY, COLUMBUS, OHIO  
SOLD BY THE CLYDE CASTLEBERRY CO., COVINGTON, GA.

GRANTEES		GRANTORS	KIND OF INSTRUMENT	BRIEF DESCRIPTION NOT WARRANTED	DATE OF FILING			RECORD	
SURNAME	GIVEN NAMES				Month	Day	Year	Book	Page
CAPITAL City	FIRST NATIONAL	Continental Telephone	Indt. mortgage	Bonds A thru J series	7	3	78	62	194-
BANK of	Tallahassee et al	Compant of the South	Deed of Trust	Real prop, Bldgs, Equiptmt, Franchise & other Rights	7	3	78	62	394-395-
"	"	"	1st sup. ind'ture	Bonds: K Series	7	3	78	62	413
"	"	"	2nd sup. ind'ture	Bonds: L Series	7	3	78	62	414-443
"	"	"	3rd sup. ind'ture	As Above and Creating Series M thru S Bonds	1	8	79	64	52-104
Commercial	Credit Plan, Inc.	Larry W. & Debra M. Garrett	SD	D18 LL35 0.90A+ PR 5/130	3	12	79	64	350-352
"	"	"	S.D.	Same as Above	4	6	79	64	448-450
"	"	Edwin H. & Dorothy H. Puett	SD	D17 LL172 18.6A+ PR 3/118 0.63A+ PR 3/119	6	19	79	65	7-9
"	"	Dorothy Hood S. Puett	SD	Corr. D. 17, 22, 172 18.6A+ PR 3/118, 0.63A+ PR 3/119	4	25	79	65	28-30
Cornelia Bank		Delton L. & Shelly C. Garrett	SD	D18 LL 80, 81 14.5 A+ PR 2/108	8	27	79	65	430
CAPITAL City	FIRST NATIONAL	Continental Telephone	4th Supp. Indenture	Real. Personl Prop Franchises Bonds: Series S thru X	1	7	80	66	440-470
BANK of	Tallahassee et al	Company of the South	5th Supp. Indenture	Real + Per. Prop Exhibits A+B Bond Series: Y-CC	1	9	81	68	471-501
"	"	"	"	D18 LL188 1.16A+ L12 RLC L. Louisa Hghts PR 3/277	3	24	81	69	106
Cornelia Bank		Loyce E. & Marion J. Harpe	SD	D18 LDT 7 Johnson	8	18	82	71	832-834
Commercial	Credit Plan, Inc.	James E. Smith	SD	Subd. Fraction A. D18 LL 74 & 79	12	27	82	72	811-813
"	"	Roy C. & Angela H. Barrett	SD	1.73 A+ -	6	15	83	74	9-13
"	"	Jack & Barbara Ann McKay	SD	D18 LL 122, 123, 144, 145 3 A+ - PR 4/172					



# GRANTEE Filing Docket and Index to Real Estate Deeds and Mortgages — Towns County, Ga.

REG. U. S. PAT. OFFICE *Chas. McColl* County Indexes Since 1888 An Identifying Trade Mark

Open at Proper Tab according to First Letter or Letters of Name and refer to Buff Sub-Index sheet for page reference.

COTCO UNIVERSAL INDEX NO. 1-4 © 1961 MADE BY THE COTT INDEX COMPANY, COLUMBUS, OHIO SOLD BY THE CLYDE CASTLEBERRY CO., COVINGTON, GA.

GRANTEES		GRANTORS	KIND OF INSTRUMENT	BRIEF DESCRIPTION NOT WARRANTED	DATE OF FILING			RECORD	
SURNAME	GIVEN NAMES				Month	Day	Year	Book	Page
		Continental Telephone Co. of the South	ind'ture mortgage	Bonds: A thru J series	7	3	78	62	194-
Chase	Manhattan Bank N.A.	"	Deed of Trust	Real prop. Bldgs., Eqptmt., Franchise, other rights	7	3	78	62	394
"	"	"	1st sup. ind'ture	Series K Bonds	7	3	78	62	395-413
"	"	"	2nd sup. ind'ture	Series L Bonds	7	3	78	62	414-443
"	"	"	3rd sup. ind'ture	Series M thru S Bonds	1	8	79	64	52-104
Cherokee Federal Savings & Loan	of Canton, GA	James F. Smith	SD	D18 LL 3 lot 40 PR5/105 Hidden Valley Sub-Div.	12	13	78	63	674-677
Chase Manhattan Bank N.A.	et al	Continental Telephone Company of the South	4th Supp. ind'ture	Real + Per. Prop, Franchise, etc Bonds: + thru X series	1	7	80	66	440-470
Carnation Company		Don L. Fox	SD	D18 LL 74/236, 41 Lots 34, 29	4	9	80	67	10-18
Chase Manhattan Nat'l Bank		Continental Telephone Co. of the South	5th Supp. ind'ture	Real + Per Prop. Exhibits A-B Bond Series: Y-CC	1	9	81	68	471-501
Catholic Archdiocese of Atlanta		Fla Home Furniture + Management Co. WD		D18 LL 80 O.31A+- PR7/100	7	6	82	71	568



# GRANTEE Filing Docket and Index to Real Estate Deeds and Mortgages — Towns County, Ga.

REG. U. S. PAT. OFFICE *Chas. McCort* County Indexes Since 1888 An Identifying Trade Mark

Open at Proper Tab according to First Letter or Letters of Name and refer to Buff Sub-Index sheet for page reference.

COTCO UNIVERSAL INDEX NO. 1-4 © 1961  
MADE BY THE COTT INDEX COMPANY, COLUMBUS, OHIO  
SOLD BY THE CLYDE CASTLEBERRY CO., COVINGTON, GA.

GRANTEES		GRANTORS	KIND OF INSTRUMENT	BRIEF DESCRIPTION NOT WARRANTED	DATE OF FILING			RECORD	
SURNAME	GIVEN NAMES				Month	Day	Year	Book	Page
Chatuge	Land Company	Chestatee Properties L.T.O.	W.D.	D. 18, 22. 234, 235, 252, 253 + 254 16.79 2 PR 6/78	11	1	79	66	97
"	"	"	W.D.	D. 18, 22. 234, 235, 252, 253 + 254 PR 6/78 - 30.21 6/78	11	1	79	66	98
"	"	First National Bank of Gainesville	Q.C.D.	D. 18, 22. 234, 235, 252, 253 254 TRS 19, 20, 21, 22 PR 6/78 4/78	11	5	79	66	109-110
"	"	IRAN E & FRANCES S. MICK.	S.D.	D. 17, 22. 60 PR 3/284 2 TRACTS	12	20	79	66	329
"	"	John W. Oliver, Jr.	SD	D18 LL 234, 235, 252, 253, 254 Tr. 22 PR 6/78 Ridges	10	28	80	68	165
"	"	Bank of Hiawassee J.J. WALGROUP, GRENFALL J. Beachler, William J. Farnbauch	QCD Restrictions	D18 LL 234, 235, 252, 253, 254 PR 6/78 D17 LL 47, 48, 61, 62, 63 Lots 4, 5 PR 6/268	11	6	80	68	227
Chatuge Heights Subd.					7	21	81	69	605-606
Chatuge Land Company		Bank of Hiawassee	QCD	D18 LL 252, 253 10.0 AT - "The Ridges"	2	16	82	71	19
Chatuge Heights Subd.		Chatuge Heights	Restrictions	D17 LL 47, 48, 61, 62, 63 Rest of lots 46-75 RES/10	11	15	82	72	485-486



# GRANTEE Filing Docket and Index to Real Estate Deeds and Mortgages — Towns County, Ga.

REG. U. S. PAT. OFFICE *Chas. McCort* County Indexes Since 1888 An Identifying Trade Mark

Open at Proper Tab according to First Letter or Letters of Name and refer to Buff Sub-Index sheet for page reference.

COTTCO UNIVERSAL INDEX NO. 1-4 © 1961  
MADE BY THE COTT INDEX COMPANY, COLUMBUS, OHIO  
SOLD BY THE CLYDE CASTLEBERRY CO., COVINGTON, GA.

GRANTEES		GRANTORS	KIND OF INSTRUMENT	BRIEF DESCRIPTION NOT WARRANTED	DATE OF FILING			RECORD	
SURNAME	GIVEN NAMES				Month	Day	Year	Book	Page
Ducktown Banking Co.		RAY J. + Gladys E. Hagberg	S.D.	0.18, 27, 116 + 117, 15, 10at-	7	27	79	65	208-210
Denton's Grocery		Bell Petroleum Co. Inc.	Equip. Lease Agreement	see also: DB 67 pp 99-100/44C *80-83/ DB 59 pp 546-547	6	17	80	67	288-296
Dyer's Trout Farm, Inc.		DONALD L. DAVIS	SD	D18 LL 235, 252, 253, 254 no. 23 PR 2/207	7	23	80	67	470
Douglas County BANK		CHARLES DAMON TRUITT	SD	D18 LL 150 O.18A <sup>1</sup> L13 PR 6/15/Burch-Martin Sub. PR 1/332	9	24	81	70	217-219



